SYSTEM MAP
MAPA DE SISTEMA

2/8/2024

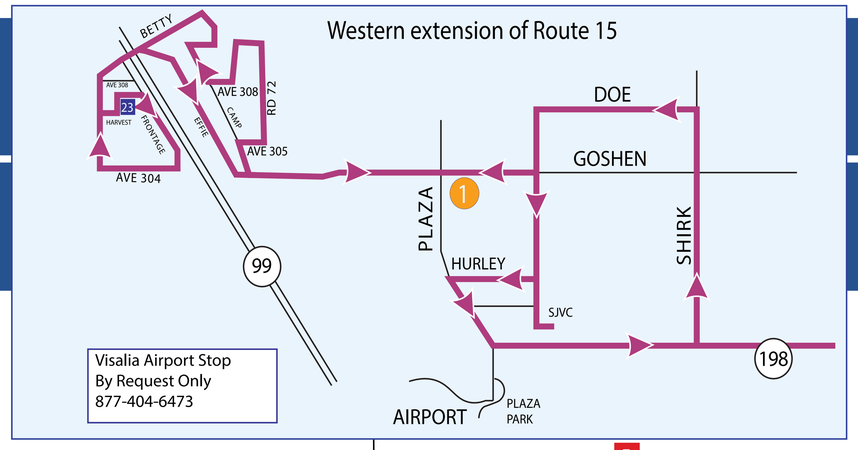

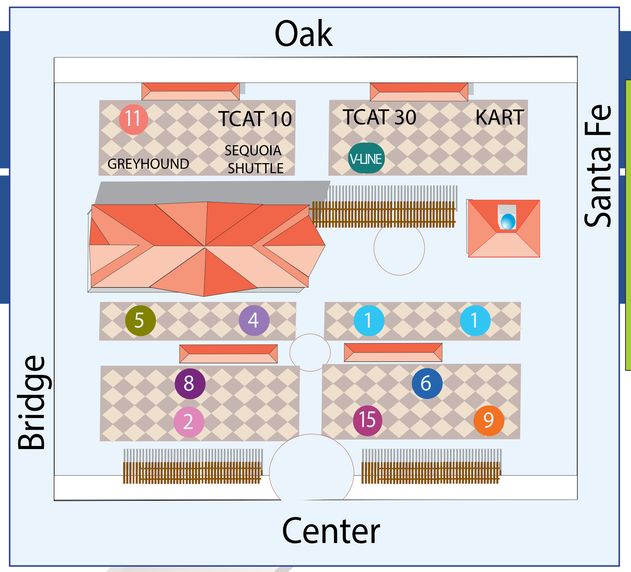

Visalia Transit Center Detail

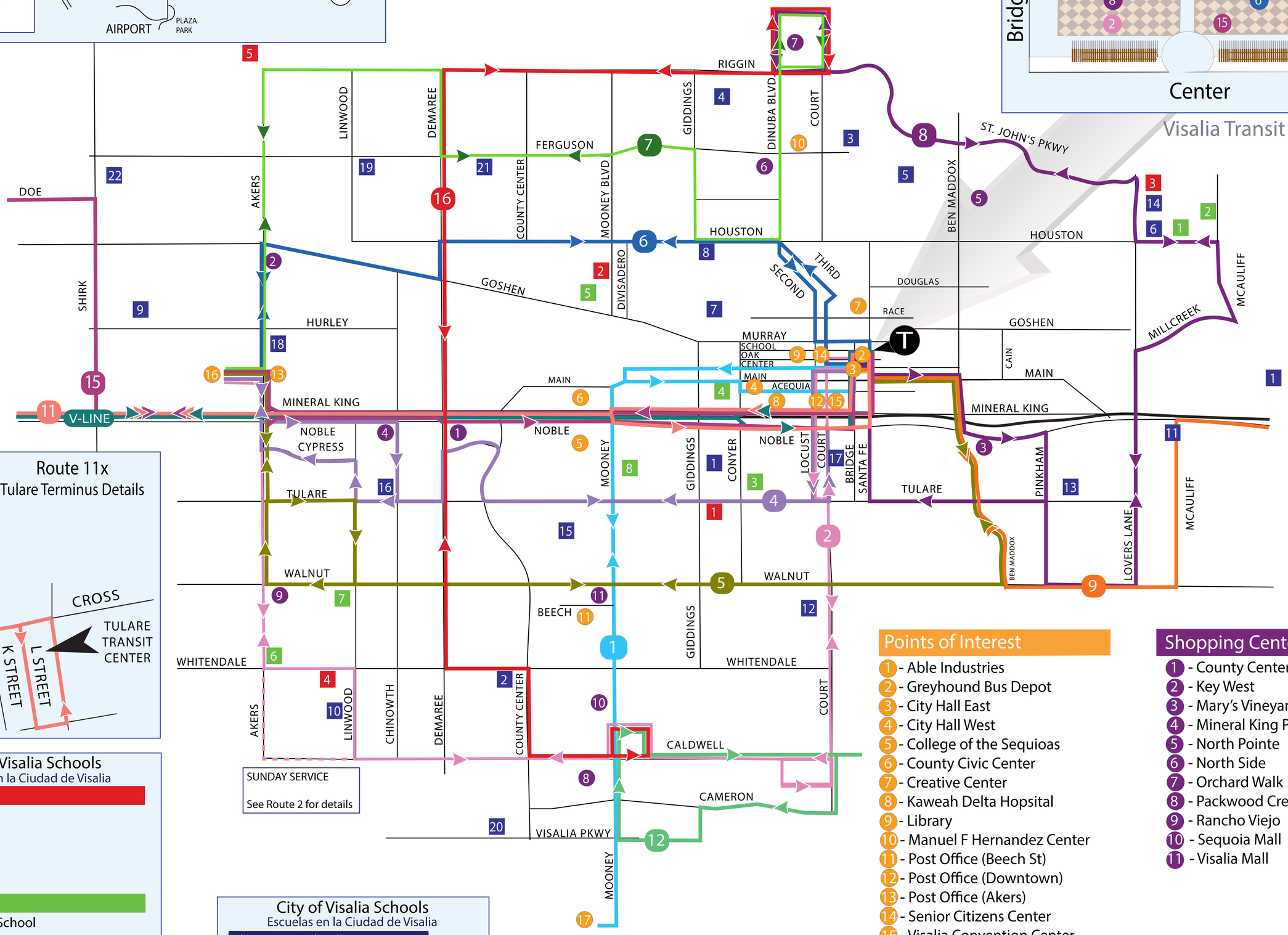

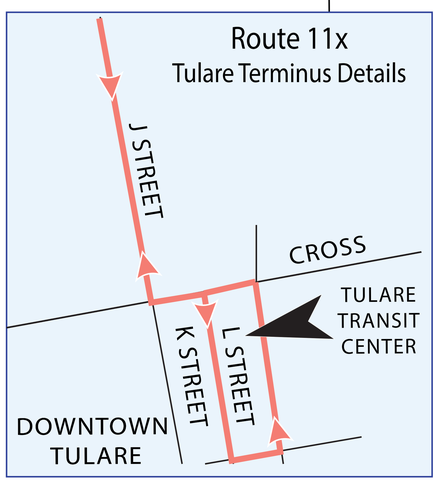

Points of Interest

1 - Able Industries
2 - Greyhound Bus Depot
3 - City Hall East
4 - City Hall West
5 - College of the Sequioas
6 - County Civic Center
7 - Creative Center
8 - Kaweah Delta Hopsital
9 - Library
10 - Manuel F Hernandez Center
11 - Post Office (Beech St)
12 - Post Office (Downtown)
13 - Post Office (Akers)
14 - Senior Citizens Center
15 - Visalia Convention Center
16 - Visalia Medical Center
17 - Government Plaza

Shopping Centers

1 - County Center
2 - Key West
3 - Mary's Vineyard
4 - Mineral King Plaza
5 - North Pointe
6 - North Side
7 - Orchard Walk
8 - Packwood Creek
9 - Rancho Viejo
10 - Sequoia Mall
11 - Visalia Mall

City of Visalia Schools
Escuelas en la Ciudad de Visalia

Middle Schools

1 - Divisadero
2 - Green Acres
3 - Valley Oak
4 - La Joya
5 - Ridgeview

High Schools

1 - Visalia Adult School
2 - Golden West
3 - Mt. Whitney
4 - Redwood
5 - Sequoia
6 - El Diamante
7 - VTEC
8 - Visalia Charter

City of Visalia Schools
Escuelas en la Ciudad de Visalia

Elementary Schools

1 - Conyer
2 - Crestwood
3 - Crowley
4 - Fairview
5 - Four Creeks
6 - Golden Oak
7 - Highland
8 - Houston
9 - Hurley
10 - Linwood
11- Mineral King
12 - Mountain View
13 - Pinkham
14 - Riverbend
15 - Royal Oaks
16 - Veva Blunt
17 - Washington
18 - Willow Glen
19 - Oak Grove
20 - Cottonwood Creek
21 - Manuel F Hernandez
22 - Denton
23 - Goshen (Goshen, CA)

Not on Map

Annie R Mitchell
Elbow Creek
Ivanhoe
Riverway
Shannon Ranch

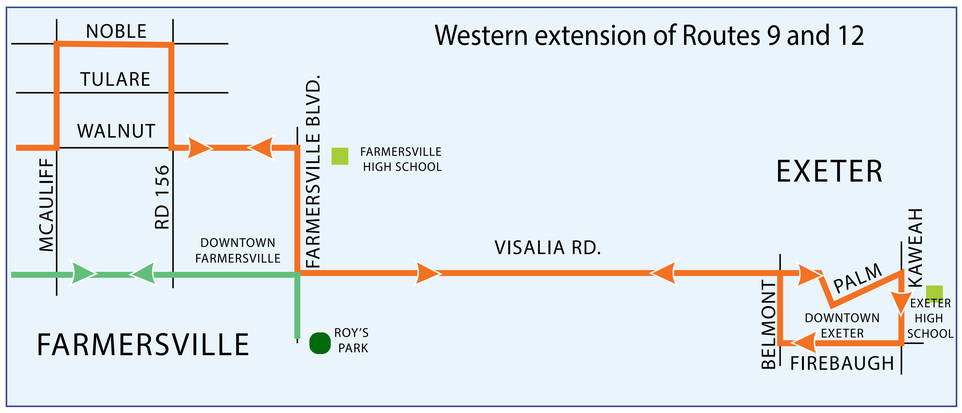

VISALIA TRANSIT

For Information, Call 877-404-6473 or online at visaliatransit.com