























-  Railroad
-  City Limits

Urban Growth Development Tiers

- Tiers**
-  Urban Development Boundary Tier 1
 -  Urban Development Boundary Tier 2
 -  Urban Growth Boundary Tier 3

-  Agriculture
-  Business Research Park
-  Conservation
-  Commercial Mixed Use
-  Commercial Neighborhood
-  Commercial Regional
-  Commercial Service
-  Downtown Mixed Use
-  Industrial
-  Light Industrial
-  Office
-  Public Institutional
-  Parks/Recreation
-  Reserve
-  Residential High Density
-  Residential Low Density
-  Residential Medium Density
-  Residential Very Low Density

Visalia General Plan