

PLANNING COMMISSION AGENDA

CHAIRPERSON:
Chris Gomez



VICE CHAIRPERSON:
Marvin Hansen

COMMISSIONERS: Mary Beatie, Chris Gomez, Marvin Hansen, Sarrah Peariso, Adam Peck

MONDAY, DECEMBER 14, 2020
VISALIA CONVENTION CENTER
LOCATED AT 303 E. ACEQUIA AVE. VISALIA, CA
MEETING TIME: 7:00 PM

Citizens may appear at the Planning Commission meeting in person and will be asked to maintain appropriate, physical distancing from others and wear a mask or face shield pursuant to the Governor's Executive Orders and public health guidance during the COVID-19 situation.

1. **THE PLEDGE OF ALLEGIANCE –**
2. **CITIZEN'S COMMENTS –** This is the time for citizens to comment on subject matters that are not on the agenda but are within the jurisdiction of the Visalia Planning Commission. You may provide comments to the Planning Commission at this time, but the Planning Commission may only legally discuss those items already on tonight's agenda.

The Commission requests that a five (5) minute time limit be observed for Citizen Comments. You will be notified when your five minutes have expired.
3. **CHANGES OR COMMENTS TO THE AGENDA –**
4. **CONSENT CALENDAR -** All items under the consent calendar are to be considered routine and will be enacted by one motion. For any discussion of an item on the consent calendar, it will be removed at the request of the Commission and made a part of the regular agenda.
 - a. **Time Extension for Tentative Parcel Map No. 2003-10**
 - b. **Time Extension for Visalia Palms Tentative Subdivision Map No. 5524 and Conditional Use Permit No. 2006-42**
5. **PUBLIC HEARING –** Brandon Smith, Senior Planner
Conditional Use Permit No. 2020-31, a request by Plaza FPU LLC to allow an amendment to Conditional Use Permit No. 2007-39, which adopted a master-planned development on 29 acres in the Business Research Park (BRP) zone, to replace an office pad with a parking lot on a 1.65 acre site. The project site is located at the southeast corner of Hurley Avenue and Neeley Street (APN: 081-160-022).

6. **PUBLIC HEARING – Josh Dan, Associate Planner**
Conditional Use Permit No. 2020-26: A request by Lake Bottom Distillery to operate a craft distillery as an ancillary use to the permitted restaurant use by adding a 60 gallon still in the D-MU (Downtown Mixed-Use) zone. The project is located at 105 E. Main Street (APN: 094-298-001). The project is Categorically Exempt from the California Environmental Quality Act (CEQA) pursuant to CEQA Guidelines Section 15301, Environmental Document No. 2020-68.
7. **PUBLIC HEARING – Amy Weiser, Principal Planner**
Conditional Use Permit No. 2020-24: A request by Advanced Career Institute to construct an 11,100 square foot facility for a trade school in the 'I' (Industrial) zone. The project site is located at 1243 N. Clancy Street, on the west side of Clancy Street south of W. Goshen Avenue (APN: 081-180-004). The project is Categorically Exempt from the California Environmental Quality Act (CEQA) pursuant to CEQA Guidelines Section 15332, Environmental Document No. 2020-58.
8. **PUBLIC HEARING – Josh Dan, Associate Planner**
Conditional Use Permit No. 2020-21: A request by Ginder Development to develop a 219-unit gated multi-family residential development on 15.1 acres in the R-M-2 (Multi-Family Residential, 3,000 sq. ft. minimum site area) zone. The project site is located on the northeast and southeast corners of North Akers Street and West Sedona Avenue (APNs: 077-060-031 & 000-012-4). An Initial Study was prepared for this project, consistent with CEQA, which disclosed that environmental impacts are determined to be not significant and that Negative Declaration No. 2020-47 should be adopted.
9. **PUBLIC HEARING – Paul Bernal, City Planner**
Variance No. 2020-11: A request by Lennar Homes of California to allow a variance to the minimum front and/or rear yard setbacks associated with six lots in the 239-lot River Island Ranch subdivision located in the R-1-5 (Single-Family Residential, 5,000 square foot minimum lot size) zone. The River Island Ranch subdivision is located on the east side of North Dinuba Boulevard, approximately 600 feet north of Shannon Parkway and south of the St. John's River. The Variance request pertains to Lots 11, 12, 45, 107, 134 and 135 of the subdivision. The project is Categorically Exempt from the California Environmental Quality Act (CEQA) pursuant to CEQA Guidelines Section 15305, Environmental Document No. 2020-66.
10. **PUBLIC HEARING – Paul Bernal, City Planner**
Zoning Ordinance Text Amendment No. 2020-01: A request by the City of Visalia to amend Zoning Ordinance Chapter 17.64 Mobile Food Vending Ordinance by expanding the Mobile Food Vending Overlay District Map, and establishing Mobile Food Vending Program Registration and Performance Standards to the downtown area which is defined as Center Avenue to the north, Mineral King Avenue to the south, Santa Fe Street to the east and Stevenson Street to the west. The project is Categorically Exempt from the California Environmental Quality Act (CEQA) pursuant to CEQA Guidelines Section 15311, Environmental Document No. 2020-67.
11. **CITY PLANNER/ PLANNING COMMISSION DISCUSSION –**
 - a. Next Planning Commission Meeting is Monday, January 11, 2021. No meeting on December 28, 2020.
 - b. The Agriculture Mitigation Program and Feasibility Study Work Session is tentatively set for the January 11, 2020, Planning Commission meeting with Work Session scheduled to begin at 6:00 p.m.

The Planning Commission meeting may end no later than 11:00 P.M. Any unfinished business may be continued to a future date and time to be determined by the Commission at this meeting. The Planning Commission routinely visits the project sites listed on the agenda.

For Hearing Impaired – Call (559) 713-4900 (TTY) 48-hours in advance of the scheduled meeting time to request signing services.

Any written materials relating to an item on this agenda submitted to the Planning Commission after distribution of the agenda packet are available for public inspection in the City Office, 315 E. Acequia Visalia, CA 93291, during normal business hours.

APPEAL PROCEDURE

THE LAST DAY TO FILE AN APPEAL IS MONDAY, DECEMBER 28, 2020 BEFORE 5 PM

According to the City of Visalia Zoning Ordinance Section 17.02.145 and Subdivision Ordinance Section 16.04.040, an appeal to the City Council may be submitted within ten days following the date of a decision by the Planning Commission. An appeal form with applicable fees shall be filed with the City Clerk at 220 N. Santa Fe, Visalia, CA 93291. The appeal shall specify errors or abuses of discretion by the Planning Commission, or decisions not supported by the evidence in the record. The appeal form can be found on the city's website www.visalia.city or from the City Clerk.

THE NEXT REGULAR MEETING WILL BE HELD ON MONDAY, JANUARY 11, 2021



REPORT TO CITY OF VISALIA PLANNING COMMISSION

HEARING DATE: December 14, 2020

PROJECT PLANNER: Josh Dan, Associate Planner
Phone No.: (559) 713-4003
E-mail: josh.dan@visalia.city

SUBJECT: Conditional Use Permit No. 2020-21: A request by Ginder Development to establish a 219-unit gated multi-family residential development on 15.1 acres in the R-M-2 (Multi-Family Residential, 3,000 sq. ft. minimum site area) zone. The project site is located on the northeast and southeast corners of West Sedona Avenue and North Akers Street (APNs: 077-060-031 & 077-060-033).

STAFF RECOMMENDATION

Staff recommends approval of Conditional Use Permit No. 2020-21, as conditioned, based upon the findings and conditions in Resolution No. 2020-43. Staff's recommendation is based on the conclusion that the request is consistent with the City General Plan, Housing Element and Zoning Ordinance.

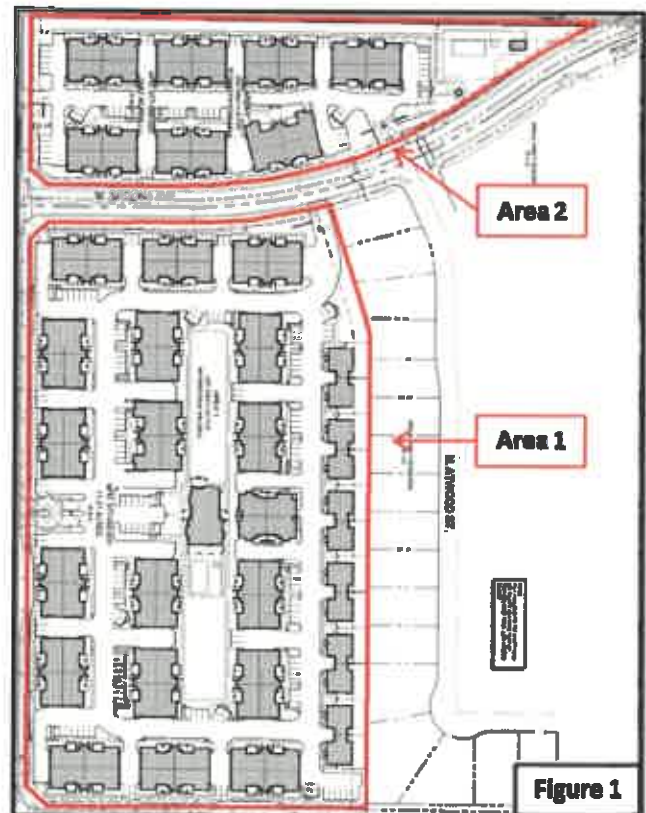
RECOMMENDED MOTION

I move to approve Conditional Use Permit No. 2020-21 based on the findings and conditions in Resolution No. 2020-43.

PROJECT DESCRIPTION

The conditional use permit is a request to allow development of a 219-unit multi-family residential development in the R-M-2 zone (see Exhibit "A" and the Figure 1 to the right). The development will be located on the northeast and southeast corners of West Sedona Avenue and North Akers Street. The site plan depicts the unified development of 15.1 net acres for two parcels bisected by West Sedona Avenue.

The applicant has described the two areas of development as "Area 1" and "Area 2" on their site plan. Based on the combined total gross acreage for "Area 1" and "Area 2", which is 18.5 acres (15.1 net acres), the entire unified multi-family development will be developed at a density of 11.8 units per acre. The density proposed for this development is consistent with the density range for the Residential Medium Density land use designation which is 10 to 15 units per acre (Land Use Policy LU-P-56).



The unified multi-family development consists of one and two-story buildings containing six building types with one, two, and three-bedroom units surrounded by on-site landscaping. The single-story multi-family buildings are located along the east perimeter of "Area 1" to provide a buffer to the Greystone single-family subdivision located to the east of this development. The development will include a combination of garages and open parking stalls to accommodate one and a half vehicles per dwelling unit with 221 garaged parking stalls and 166 surface parking stalls provided. Based on the total number of units, 329 parking stalls are required and the development is proposing 387 parking stalls. The project will include a community building with an arbor, landscaped open space area, and a swimming pool and spa in each development area (i.e., Area 1 and Area 2).

The multi-family development will have a six-foot high wrought iron fence with masonry pilasters along the W. Sedona Ave., W. Riggan Ave., and N. Akers Street frontages. The masonry pilasters will include materials applied to the exterior of the multi-family buildings. A seven-foot high block wall will be erected along the north property line of "Area 2" and the east property line of "Area 1".

The circulation pattern within the proposed development is self-contained and will be accessed from access drives internal to the development. The primary residential vehicular access to the development portion identified as "Area 1" is located on Akers Street with a secondary vehicular access area provided along Sedona Avenue. This secondary vehicular access area can only be used by the residences of this development. The primary residential vehicular access for the development portion identified as "Area 2" is also located on Sedona Avenue. There is also a secondary vehicular access drive along Akers Street for "Area 2" but this driveway is restricted for egress only. The project also supports expanding pedestrian circulation connectivity by providing a total of seven pedestrian connections to adjacent streets across all three frontages. All entrances and exits are gated with ornamental wrought iron gates with automatic operators. The primary entrance for "Area 1" and the only entrance for "Area 2" are designed with a gate access pad for visitors, while the other gated areas will not have visitor gate access pads.

This project includes the construction of sidewalks, new curbing along N. Akers Street for "Area 2", and landscaping frontage improvements along the street frontages of Akers, Riggan, and Sedona. Bus turn-outs have already been installed along N. Akers Street and W. Riggan Avenue. Other utility services including electricity, gas, phone/cable, and water will be extended on-site from existing services available in the project vicinity.

BACKGROUND INFORMATION

General Plan Land Use Des:	Medium Density Residential								
Zoning:	R-M-2 (Multi-Family Residential, 3,000 sq. ft. minimum site area per unit)								
Zoning and Land Use:	<table border="0" style="width: 100%;"> <tr> <td style="width: 10%;">North:</td> <td>Vacant Farmland – Unincorporated, County</td> </tr> <tr> <td>South:</td> <td>R-1-5 – Riggan Ave. – Summerfield Phase II, Single Family Subdivision</td> </tr> <tr> <td>East:</td> <td>R-1-5 – Lowery West Phase 1A&B (Greystone Subdivision), Single Family Subdivision</td> </tr> <tr> <td>West:</td> <td>QP (Quasi Public) / Ridgeview Middle School – N. Akers Street. – Vacant Farmland and Ridgeview</td> </tr> </table>	North:	Vacant Farmland – Unincorporated, County	South:	R-1-5 – Riggan Ave. – Summerfield Phase II, Single Family Subdivision	East:	R-1-5 – Lowery West Phase 1A&B (Greystone Subdivision), Single Family Subdivision	West:	QP (Quasi Public) / Ridgeview Middle School – N. Akers Street. – Vacant Farmland and Ridgeview
North:	Vacant Farmland – Unincorporated, County								
South:	R-1-5 – Riggan Ave. – Summerfield Phase II, Single Family Subdivision								
East:	R-1-5 – Lowery West Phase 1A&B (Greystone Subdivision), Single Family Subdivision								
West:	QP (Quasi Public) / Ridgeview Middle School – N. Akers Street. – Vacant Farmland and Ridgeview								

Middle School

Environmental Review: Initial Study / Negative Declaration No. 2020-47
Special Districts: N/A
Site Plan: 2020-004, 2020-064, and 2020-065

RELATED PLANS & POLICIES

See attachment pertaining to General Plan Policies and Municipal Code pertaining to Conditional Use Permits.

RELATED PROJECTS

Lowery West Tentative Parcel Map TPM 2017-03 was approved by the Planning Commission on January 22, 2018, allowing for the subdivision of 66.15 acres into four parcels and a remainder on a site zoned R-1-5 (Single-family Residential, 5,000 sq. ft. minimum lot size) and R-M-2 (Multi-family Residential, 3,000 sq. ft. of lot area per unit), located on the northeast corner of Riggins Ave. and Akers St.

SIMILAR PROJECTS

Conditional Use Permit No. 2014-33 was approved by the Planning Commission on February 9, 2015, allowing for the development of a 168-unit multi-family apartment development on 12.89 acres in the R-M-2 (Multi-Family Residential, 3,000 sq. ft. minimum site area per unit) zone. The project site is located at the southwest corner of Houston Avenue and Woodland Street.

Conditional Use Permit No. 2017-08 was approved by the City Council on October 16, 2017, allowing for the development of a 200 unit apartment complex with a community building in the R-M-2 (Medium Density Residential) zone. The project site is located at the northeast corner of Shirk Street and Doe Avenue.

Conditional Use Permit No. 2020-02 was approved by the Planning Commission on October 26, 2020, allowing for the development of a 216 unit, three story apartment complex on 8.86 acres in the R-M-2 (Multi-Family Residential, one unit per 3,000 square feet) and R-M-3 (Multi-Family Residential, one unit per 1,200 square feet minimum site area per unit) zones. The project is located on the north side of East Shannon Parkway between North Court and North Santa Fe Streets (APN: 079-071-033).

PROJECT EVALUATION

Staff supports the requested Conditional Use Permit based on project consistency with the General Plan, Housing Element and the Zoning Ordinance.

General Plan Consistency and Land Use Compatibility

Project compatibility with the City's General Plan must be made as a finding for the conditional use permit entitlement. Multiple General Plan policies (LU-P-52 and LU-P-56) identify the implementation of development standards to ensure that new multi-family residential development will contribute to positive land use compatibility. The size of the property combined with the allotted number of units requires a conditional use permit for development of the site, wherein the proposed development can be reviewed for consistency and compatibility with adjacent properties.

The proposed project will result in the creation of a new multi-family residential development consisting of 26 two-story buildings and 6 single-story duplex apartment buildings totaling 219 units. Twenty-five of the two-story buildings are designed with 8 units (four units per floor) with the two-story building identified as Building "A" (see Exhibit's "A" and "A - 2") designed with 7 units. The areas south and east of the subject site are comprised of single-family residential development. There is vacant, unincorporated land to the north and vacant land to the west of the project zoned Quasi Public. The only existing development to the west of the proposed multi-family development is the Ridgeview Middle School.

The site plan (see Exhibit A) depicts that the row of multi-family buildings along the east side of the development, adjacent to single-family residential, will be single story and a minimum of 25 feet from the east property line providing approximately 50-feet between the multi-family buildings and the nearest single-family residential homes to the east. Single story units, along the eastern property line, were placed in an agreement with the developer to the east.

Land Use Density

Staff concludes that the proposed development is consistent with the City's General Plan as it pertains to density in the Residential Medium Density land use designation. The Residential Medium Density land use designation provides for a density range of 10 to 15 dwelling units per acre (reference General Plan Policy LU-P-56).

The two development areas combined are approximately 18.5 gross acres in size and will be developed at a density range of 11.8 units per gross acre. Additionally, the overall cohesive development pattern of the multi-family project has placed the buildings throughout the site in a manner that facilitates safe internal vehicular circulation, provides driveway access widths to facilitate emergency personal vehicles on-site, and locates on-site amenities (i.e., club house, pool, spa area) in a centralized area for the benefit and convenience of residences within this development. The project layout provides for the best and highest utilization of the site and provides for additional housing options that currently do not exist in the immediate area.

Housing Element

The City's Housing Element supports efforts to establish higher-density, well-designed multi-family development. The quality of life in a community is closely tied to the quality of its neighborhoods in both established and developing areas. The importance of housing and neighborhood quality is illustrated in numerous planning efforts where multi-family housing has been developed near single-family and other developments. Examples of this include the Shannon Way Apartments (Shannon Pkwy & Court), Cameron Crossing Apartments (Court & Cameron), and the Park Grove Apartments (Lovers Lane & Sunnyside). By encouraging "quality" multi-family developments that create a sense of place and include safe, well maintained communities, structures with a high degree of architectural appearance, and on-site amenities for residents, the City will continue to encourage development of a wide range of housing that fits the needs of the community.

Good Neighbor Policies and Management and Maintenance Standards

The project is subject to the City's Good Neighbor Policies (GNP's) for multi-family residential development. The GNP's are a set of management and maintenance requirements that address the common maintenance of buildings and grounds. The GNP's prohibit the storage of boats, trailers, and recreational vehicles over one ton outside of carports, and require all buildings, mechanical equipment, and grounds to be maintained in good working order and in a neat and orderly fashion.

To ensure that these requirements are addressed and are consistent with the conditions placed on the subject multi-family project; staff recommends that management and maintenance conditions be included as a part of the conditional use permit. Among the recommended conditions is 24-hour availability for Visalia Police Department to Maintenance and/or Management staff. Maintenance and Management staff shall either be on-site or available by telephone at all times, with phone numbers to be provided to the Police Department dispatch center.

Street Frontage Improvements

Right-of-way improvements shall comply with the city standards, including sidewalks, curbing, street lights, and landscaping along all three frontages of this project site. These frontage improvements are required as a condition of the development, which are defined in the site plan review comments (Condition No. 1 of the Conditions of Project Approval).

Other utility services (electricity, gas, phone/cable, and water) will also be extended on-site from existing services available in the project vicinity.

Setbacks

The project represents a comprehensively planned multi-family residential development with extra detail given toward the interface with the adjacent single-family residential property. The proposed site plan illustrates that setbacks around the perimeter of the project meet or exceed the minimum required for R-M-2 sites as follows:

	<u>Required:</u>	<u>Proposed:</u>
Front (Akers Street)	15 feet	15 feet
Street Side (Sedona + Riggin Aves)	10 feet	10 – 15 feet
Rear (Area 1 west side & Area 2 north side)	25 feet	25 feet

The project meets the required setbacks along the street frontages, and complies with the 25-foot minimum rear setback, which abuts single family development.

Building Elevations

Exhibits "B", "C", "D", and "E" display the proposed typical building elevations for the multi-family development. The elevations depict cement plaster finish on the walls, stone veneer trim, arched entryways, and pitched tile roofs. Floor plans have been included for the apartment buildings as shown in Exhibit "F".

Staff has included Condition of Approval No. 2, requiring that the building elevations and floor plans be developed consistent with those provided in Exhibits "B", "C", "D", "E", and "F".

Correspondence

Staff received correspondence from Jim Robinson with San Joaquin Valley Homes regarding the multi-family development (see Exhibit "H"). Per the letter, Mr. Robinson is not opposed to the multi-family development but request that the two-story buildings located in Area "2" adjacent to the north property line be designed as single-story units similar to the single-story duplex units proposed in Area "1".

The correspondence from San Joaquin Valley Homes has been provided to the applicant, Ginder Development, who informed staff that they worked with San Joaquin Valley Homes when they purchased the multi-family zoned property and included the single-story duplexes adjacent to the San Joaquin Valley Home subdivision as that subdivision was already under construction. However, at no time was Ginder Development aware that San Joaquin Valley Homes was in the process of purchasing property north of their site which is located in Tier II.

As a result of receiving this information, the applicant has provided a letter from their Landscape Architect (see Exhibit "I") that has identified the following solutions for limiting visibility from the two-story balconies that are setback 25-feet from the north property line. Their visibility design solution seeks to do the following:

- Decrease the spacing of the perimeter trees from 40' o.c. to 20' o.c.
- Use non-deciduous varieties of trees to create a more pertinent visual buffer throughout all seasons. See list below of proposed tree species.
- Plant trees in larger box sizes to increase the initial level of screening. These would include 24" and 36" box trees for the described buffer.

Proposed tree species:

Quercus agrifolia – Coast Live Oak Mature Height of 40-70' Growth rate of 24" per year	Laurus 'Saratoga' – Saratoga Sweet Bay Mature Height of 30-40' Growth rate of 12-24" per year
Quercus engelmannii – Mesa Oak Mature Height of 50-65' Growth rate of 12-24" per year	Arbutus 'Marina' – Marina Madrone Mature Height of 40-50' Growth rate of 12-24" per year

The applicant's design solution to limit visibility has been included as Condition No. 9 for the Planning Commission's consideration. A copy of landscape plan is attached to this staff report as Exhibit "J".

As alternative to the applicant's proposal to limit visibility from the second story balconies in Area "2", staff has also provided a design alternative for the Planning Commission's consideration as follows:

- Incorporate the construction of a partition design that would limit sight visibility from the second story balconies in Buildings B and C to the north. The partition design shall be used in-lieu of the ±42-inch guardrail proposed for these balconies. The partition design shall be provided to the Community Development Department Director and City Planner prior to submitting building plans for plan check review to ensure that sight visibility is limited from the second story balconies.

Staff's alternative solution to limit visibility is included as Condition No. 10 for the Planning Commission's consideration. Staff supports either of the solutions as noted above but does not support reducing these buildings to single-story units.

Block Walls and Wrought Iron Fences

The Zoning Ordinance permits a wrought iron fence up to seven feet in height along the front or side property lines or within the front or street side setback areas for multi-family developments per Section 17.36.040.B. The project is complying with the wrought iron provisions as allowed in Section 17.36.040.B of the Zoning Ordinance.

The project will construct a six-foot high wrought iron fence with masonry pilasters along the Akers, Riggin, and Sedona street frontages. A seven-foot high block wall shall be installed along the north property line of "Area 2", whereas, east property line of "Area 1" has already been installed by the developer of the adjacent R-1-5 single family residential site.

Open Space and Recreation

The project includes a community building with one pool and one spa in each development area, and additional open space spread throughout the development. Staff has included a condition that these amenities be installed as a part of the development and maintained in good working/accessible order.

Environmental Review

An Initial Study and Negative Declaration were prepared for the conditional use permit. Initial Study and Negative Declaration No. 2020-47 disclosed that environmental impacts are determined to be not significant. Staff therefore recommends that Negative Declaration No. 2020-47 be adopted for this project.

RECOMMENDED FINDINGS

1. That the proposed project, as conditioned, will not be detrimental to the public health, safety, or welfare, or materially injurious to properties or improvements in the vicinity.
2. That the proposed CUP is consistent with the policies and intent of the General Plan and Zoning Ordinance. Specifically, the project is consistent with the required findings of Zoning Ordinance Section 17.38.110:
 - a. The proposed location of the conditional use is in accordance with the objectives of the Zoning Ordinance and the purposes of the zone in which the site is located.
 - b. The proposed location of the conditional use and the conditions under which it would be operated or maintained will not be detrimental to the public health, safety, or welfare, nor materially injurious to properties or improvements in the vicinity.
3. An Initial Study and Negative Declaration were prepared for the conditional use permit. Initial Study and Negative Declaration No. 2020-47 disclosed that environmental impacts are determined to be not significant. Staff therefore recommends that Negative Declaration No. 2020-47 be adopted for this project.

RECOMMENDED CONDITIONS OF APPROVAL

1. That the project be developed consistent with the comments and conditions of the Site Plan Review No. 2020-004, 2020-064, and 2020-065.
2. That the development be prepared in substantial compliance with the site plan shown in Exhibit "A", elevations shown in Exhibits "B", "C", "D", and "E", and corresponding floor plans shown in Exhibit "F".
3. That a seven-foot high block wall shall be installed along the east property line of "Area 1" and north property line of "Area 2" as depicted on the site plan.
4. That a wrought iron fence with masonry pilasters matching the buildings shall be provided along the Akers, Riggin and Sedona street frontages.
5. That the setbacks illustrated in Exhibit "A" shall be maintained.
6. That the community building be developed as depicted in Exhibit "G".
7. That the development shall maintain the landscaping and fences/block walls along the street frontages, and within the site.
8. That the community building, pool with spa, park area, and open space shall be installed as a part of the development and maintained in good working/accessible order.
9. That the following methods to reduce visibility for the second story apartment balconies located in Area "2" for Buildings B and C be incorporated into the project design as follows:
 - a. Decrease the spacing of the perimeter trees from 40' o.c. to 20' o.c.
 - b. Use non-deciduous varieties of trees to create a more pertinent visual buffer throughout all seasons. See list below of proposed tree species.
 - c. Plant trees in larger box sizes to increase the initial level of screening. These would include 24" and 36" box trees for the described buffer.
 - d. Proposed the following tree species:

Quercus agrifolia – Coast Live Oak Mature Height of 40-70' Growth rate of 24" per year	Laurus 'Saratoga' – Saratoga Sweet Bay Mature Height of 30-40' Growth rate of 12-24" per year
Quercus engelmannii – Mesa Oak Mature Height of 50-65' Growth rate of 12-24" per year	Arbutus 'Marina' – Marina Madrone Mature Height of 40-50' Growth rate of 12-24" per year

10. Incorporate the construction of a partition design that would limit sight visibility from the second story balconies in Buildings B and C to the north. The partition design shall be used in-lieu of the ±42-inch guardrail proposed for these balconies. The partition design shall be provided to the Community Development Department Director and City Planner prior to submitting building plans for plan check review to ensure that sight visibility is limited from the second story balconies.

11. That landscape and irrigation plans, prepared in accordance with the City of Visalia Model Water Efficient Landscape Ordinance (MWELo), shall be included in the construction document plans submitted for either grading or building construction permits. Prior to the project receiving final approved permits, a signed Certificate of Compliance stating that the project meets MWELo standards shall be submitted to the City.
12. That a valid will-serve letter for the providing of domestic water service be obtained for the development prior to development.
13. Provide street trees per the City's Street Tree Ordinance.
14. That the owner/operator(s) of all multiple family residential units shall be subject to the following conditions:

A. Maintenance and Operations

- a. All development standards, City codes, and ordinances shall be continuously met for this apartment/residential complex. Buildings and premises, including paint/siding, roofs, windows, fences, parking lots, and landscaping shall be kept in good repair. Premises shall be kept free of junk, debris.
- b. Provide a regular program for the control of infestation by insects, rodents, and other pests at the initiation of the tenancy and control infestation during the tenancy.
- c. Where the condition is attributable to normal wear and tear, make repairs and arrangements necessary to put and keep the premise in as good condition as it by law or rental agreement should have been at the commencement of tenant occupation.
- d. Maintain all electrical, plumbing, heating, and other facilities in good working order.
- e. Maintain all dwelling units in reasonably weather tight condition and good exterior appearance.
- f. Remove graffiti within 24 hours of it having been observed.
- g. Recreation facilities shall be for tenant use only.
- h. Provide 24 hour access for Visalia Police Department to Maintenance and/or Management Staff. Maintenance and/or Management Staff shall be available by telephone or pager at all times, with phone numbers to be provided to the Police Department dispatch center and kept current at all times.
- i. Establish and conduct a regular program of routine maintenance for the apartment/residential complex. Such a program shall include, but not necessarily be limited to: regular inspections of common areas and scheduled re-paintings, re-plantings, and other similar activities that typically require attention at periodic intervals but not necessarily continuously.
- j. The name and phone number of the management company shall be posted in a prominent location at the front of the property.

B. Landscape Care and Maintenance

- a. Automatic irrigation systems shall be maintained.

- b. All plant materials (trees, shrubs, and groundcover) shall be maintained so that harm from physical damage or injury arising from vehicle damage, lack of water, chemical damage, insects, and other pests is minimized.
 - c. It is the responsibility of the property owners to seek professional advice and spray and treat trees, shrubs, and groundcover for diseases which can be successfully controlled if such untreated diseases are capable of destroying an infected tree or other trees within a project.
 - d. Maintain decorative planting so as not to obstruct or diminish lighting level throughout the apartment/residential complex. Landscaping shall not obscure common areas.
- C. Parking** - The parking of inoperative vehicles on-site, and boats, trucks (one-ton capacity and over), trailers, and/or recreational vehicles in the apartment/residential complex is not allowed.
- D. Tenant Agreement** - The tenant agreement for the complex must contain the following:
- a. Standards of aesthetics for renters in regard to the use and conditions of the areas of the units visible from the outside (patios, entryways).
 - b. Hours when noise is not acceptable, based upon Community Noise Standards, additional standards may be applied within the apartment/residential complex.
 - c. Rules for use of open areas/recreational areas of the site in regard to drinking, congregating, or public nuisance activities.
 - d. Prohibition on inoperable vehicles on-site, and boats, trucks (one-ton capacity and over), trailers and/or recreational vehicles.
 - e. Standards of behavior for tenants that could lead to eviction.
 - f. All tenants shall read and receive a copy of the Tenant Agreement.

15. That all applicable federal, state, regional, and city policies and ordinances be met.

APPEAL INFORMATION

According to the City of Visalia Zoning Ordinance Section 17.02.145, an appeal to the City Council may be submitted within ten days following the date of a decision by the Planning Commission. An appeal with applicable fees shall be in writing and shall be filed with the City Clerk at 220 North Santa Fe Street, Visalia, CA 93292. The appeal shall specify errors or abuses of discretion by the Planning Commission, or decisions not supported by the evidence in the record. The appeal form can be found on the city's website www.visalia.city or from the City Clerk.

Attachments:

- **Related Plans and Policies**
- **Resolution**
- **Exhibit "A" – Site Plan**
- **Exhibit "B" – Exterior Elevation Plans (Building A)**
- **Exhibit "C" – Exterior Elevation Plans (Building's B & C)**
- **Exhibit "D" – Exterior Elevation Plans (Building's D & E)**
- **Exhibit "E" – Exterior Elevation Plans (Building F)**
- **Exhibit "F" – Floor Plans (Binder of all Floor Plans)**
- **Exhibit "G" – Community Building Elevations**
- **Exhibit "H" – Letter from San Joaquin Valley Homes dated December 9, 2020**
- **Exhibit "I" – Letter Regarding Landscape Screening**
- **Exhibit "J" – Landscape Plan**
- **Exhibit "K" – Renderings**
- **Initial Study / Negative Declaration No. 2020-47**
- **Site Plan Review Comments**
- **General Plan Land Use Map**
- **Zoning Map**
- **Aerial Photo**
- **Location Map**

Related Plans & Policies

General Plan and Zoning: The following General Plan and Zoning Ordinance policies apply to the proposed project:

General Plan Land Use & Transportation Policy:

LU-P-52 Facilitate high-quality building and site design for multi-family developments by updating development standards in the zoning ordinance and providing clear rules for development review and approval and by creating and adopting design guidelines to be used in the development review and approval process.

Characteristics of high-quality site and building design include connectivity to the public realm; compatibility with surrounding development; small-scale buildings with variation in architecture and massing; usable open space and recreation facilities; orientation to natural features; and solar orientation.

LU-P-56 Update the Zoning Ordinance to reflect the Medium Density Residential designation on the Land Use Diagram for development at 10 to 15 dwelling units per gross acre.

This designation can accommodate a mix of housing types including small-lot single family, townhouses, two- and four-plexes, and garden apartments, on infill lots or new development areas within walking distance of neighborhood nodes and corridors. Medium Density Residential development may also be permitted on corner lots in single-family zones and in infill areas where it can be made to be consistent with adjacent properties through the conditional use process. Development standards will ensure that new development contributes positively to the larger community environment. Projects on sites larger than five acres or involving more than 60 units will require discretionary review.

LU-P-57 Update the Zoning Ordinance to reflect the High Density Residential designation on the Land Use Diagram for development at 15 to 35 dwelling units per gross acre, accommodating townhouses, two- and four-plexes, and multistory condominium and apartment buildings.

The designation is appropriate for some infill sites and new areas in close proximity to neighborhood centers and major transportation routes. High Density Residential development may also be permitted in infill areas where it can be made to be consistent with adjacent properties through the conditional use permit process. Development standards will ensure that new development contributes positively to the creation of neighborhood nodes or districts. Projects on sites larger than five acres or involving more than 60 units will require discretionary review.

T-P-41 Integrate the bicycle transportation system into new development and infill redevelopment. Development shall provide short term bicycle parking and long term bicycle storage facilities, such as bicycle racks, stocks, and rental bicycle lockers. Development also shall provide safe and convenient bicycle and pedestrian access to high activity land uses such as schools, parks, shopping, employment, and entertainment centers.

Zoning Ordinance Section for R-M Zone

Chapter 17.16

R-M Multi-Family Residential Zone

17.16.010 Purpose and intent.

In the R-M multi-family residential zones, the purpose and intent is to provide living areas within the two multi-family residential zones (one medium density and one high density) with housing facilities where development is permitted with a relatively high concentration of dwelling units, and still preserve the desirable characteristics and amenities of a low density atmosphere.

17.16.015 Applicability.

The requirements in this chapter shall apply to all property within R-M zone districts.

17.16.020 Permitted uses.

In the R-M multi-family residential zones, the following uses are permitted by right:

- A. Existing one-family dwellings;
- B. Multi-family dwellings up to sixty (60) dwelling units per site in the R-M-2 zone and the R-M-3 zone;
- C. Fruit, vegetable and horticultural husbandry;
- D. Swimming pools used only by residents on the site and their guests, provided that no swimming pool or accessory mechanical equipment shall be located in a required front yard or in a required side yard;
- E. Temporary subdivision sales offices;
- F. Licensed day care for a maximum of fourteen (14) children in addition to the residing family, situated within an existing single-family dwelling;
- G. Twenty-four (24) hour care facilities or foster homes for a maximum of six individuals in addition to the residing family;
- H. Signs subject to the provision of Chapter 17.48;
- I. The keeping of household pets, subject to the definition of household pets set forth in Section 17.04.030;
- J. Adult day care for a maximum of twelve (12) individuals in addition to the residing family, situated within an existing single-family dwelling;
- K. Other uses similar in nature and intensity as determined by the city planner.
- L. Transitional or supportive housing for six (6) or fewer resident/clients.
- M. Single-room occupancy (SRO), as follows:
 1. Up to fifteen (15) units per gross acre in the R-M-2 zone district;
 2. Up to twenty-nine (29) units per gross acre in the R-M-3 zone district.

17.16.030 Accessory uses.

In the R-M multi-family residential zone, accessory uses include:

- A. Home occupations subject to the provisions of Section 17.32.030;
- B. Accessory buildings subject to the provisions of Section 17.16.090B.

17.16.040 Conditional uses.

In the R-M multi-family residential zone, the following conditional uses may be permitted in accordance with the provisions of Chapter 17.38:

- A. Public and quasi-public uses of an educational or religious type including public and parochial elementary schools, junior high schools, high schools and colleges; nursery schools, licensed day care facilities for more than fourteen (14) children; churches, parsonages and other religious institutions;
- B. Public and private charitable institutions; general hospitals, sanitariums, nursing and convalescent homes; including specialized hospitals, sanitariums, or nursing, rest and convalescent homes including care for acute psychiatric, drug addiction or alcoholism cases;
- C. Public uses of an administrative, recreational, public service or cultural type including city, county, state or federal administrative centers and courts, libraries, museums, art galleries, police and fire stations and other public buildings, structures and facilities; public playgrounds, parks and community centers;
- D. In the R-M-3 zone only, an open air public or private parking lot, subject to all provisions of Section 17.34.030, excluding trucks over 3/4 ton;
- E. Electric distribution substations;
- F. Gas regulator stations;
- G. Public service pumping stations and/or elevated or underground tanks;
- H. Communication equipment buildings;
- I. In R-M-2 zone only, mobile home parks;
- J. More than sixty (60) units per site in the R-M-2 zone, and within the R-M-3 zone;

- K. Boarding houses and residential motels;
- L. [Reserved]
- M. Senior citizen residential developments;
- N. Adult day care in excess of twelve (12) individuals;
- O. Planned developments may utilize the provisions of Chapter 17.26;
- P. New one-family dwelling, meeting density identified in the general plan land use element designations;
- Q. Other uses similar in nature and intensity as determined by the city planner;
- R. Residential developments utilizing private streets in which the net lot area (lot area not including street area) meets or exceeds the site area prescribed by this chapter and in which the private streets are designed and constructed to meet or exceed public street standards.
- S. Transitional or supportive housing for seven (7) or more resident/clients.

17.16.050 Site area and configuration.

- A. The division of (R-M) multi-family residential property less than two (2) acres shall be approved as part of a conditional use permit.

17.16.060 Site area per dwelling unit and per structure.

The minimum site area per dwelling unit shall be three thousand (3,000) square feet in the R-M-2 zone and one thousand two hundred (1,200) square feet in the R-M-3 zone.

17.16.070 Front yard.

- A. The minimum front yard shall be as follows:

Zone	Minimum Front Yard
R-M-2	15 feet
R-M-3	15 feet

- B. On a site situated between sites improved with buildings, the minimum front yard may be the average depth of the front yards on the improved site adjoining the side lines of the site but need not exceed the minimum front yard specified above.

- C. All garage doors facing the front property line shall be a minimum of twenty-two (22) feet from the nearest public improvement or sidewalk.

17.16.080 Side yards.

- A. The minimum side yard for a permitted or conditional use shall be five feet per story subject to the exception that on the street side of a corner lot the side yard shall be not less than ten feet.
- B. Side yard providing access to more than one dwelling unit shall be not less than ten feet.
- C. On corner lots, all garage doors shall be a minimum of twenty-two (22) feet from the nearest public improvement or sidewalk.

17.16.090 Rear yard.

The minimum rear yard for a permitted use shall be fifteen (15) feet in the R-M-3 zone and twenty-five (25) feet in the R-M-2 zone, subject to the following exceptions:

- A. On a corner or reverse corner lot in R-M-2 zone the rear yard shall be twenty-five (25) feet on the narrow side or twenty (20) feet on the long side of the lot. The decision as to whether the short side or long side is used as the rear yard area shall be left to the applicant's discretion, as long as a minimum area of one thousand five hundred (1,500) square feet of usable rear yard area is maintained.
- B. Accessory structures not exceeding twelve (12) feet in height may be located in the required rear yard, but not closer than three feet to any lot line; provided, that on a reversed corner lot an accessory structure shall be located not closer to the rear property line than the required side yard on the adjoining key lot and not closer to the side property line adjoining the street than the required front yard on the adjoining key lot. In placing accessory structures in a required rear yard a usable, open, rear yard area of at least one thousand two hundred (1,200) square feet shall be maintained.
- C. Exceptions to the rear yard setback can be granted for multiple family units that have their rear yard abutting an alley. The exception may be granted if the rear yard area is to be used for parking.

17.16.100 Height of structures.

The maximum height of structures shall be thirty-five (35) feet or three (3) stories whichever is taller in the R-M-2 zone. The maximum height shall be thirty-five (35) feet or three (3) stories whichever is taller in the R-M-3 zone.

Where an R-M-2 or R-M-3 site adjoins an R-1 site, the second and third story shall be designed to limit visibility from the second and third story to the R-1 site. Structures specified under Section 17.16.090(B) shall be exempt.

17.16.110 Off-street parking.

Off-street parking shall be subject to the provisions of Chapter 17.34.

17.16.120 Fences, walls and hedges.

Fences, walls and hedges shall be subject to the provisions of Section 17.36.040.

17.16.130 Trash enclosures.

Enclosures for trash receptacles are permitted that comply with the specifications and requirements of Section 17.32.010 and that are approved by the site plan review committee. Enclosures within the front yard setback are permitted for multiple family dwelling units when deemed necessary by city staff because no other appropriate location for an enclosure exists on the property.

17.16.140 Site plan review.

A site plan review permit must be obtained for all developments other than a single-family residence in R-M zones, subject to the requirements and procedures of Chapter 17.28.

17.16.150 Open space and recreational areas.

Any multiple family project approved under a conditional use permit or site plan review permit shall dedicate at least five (5) percent of the site to open, common, usable space and/or recreational facilities for use by tenants as a part of that plan. The calculated space shall not include setback areas adjacent to a street. Shared open space could include parks, playgrounds, sports courts, swimming pools, gardens, and covered patios or gazebos open on at least three (3) sides. Further, the calculated space shall not include enclosed meeting or community rooms. The specific size, location and use shall be approved as a part of the conditional use permit.

17.16.160 Screening.

All parking areas adjacent to public streets and R-1 sites shall be screened from view subject to the requirements and procedures of Chapter 17.28.

17.16.170 Screening fence.

Where a multiple family site adjoins an R-1 site, a screening block wall or wood fence not less than six feet in height shall be located along the property line; except in a required front yard, or the street side of a corner lot and suitably maintained.

17.16.180 Landscaping.

All multiple family developments shall have landscaping including plants, and ground cover to be consistent with surrounding landscaping in the vicinity. Landscape plans to be approved by city staff prior to installation and occupancy of use and such landscaping to be permanently maintained.

17.16.190 Model Good Neighbor Policies.

Before issuance of building permits, project proponents of multi-family residential developments in the R-M zones that are subject to approval by the Site Plan Review Committee or the Planning Commission, shall enter into an operational management plan (Plan), in a form approved by the City for the long term maintenance and management of the development. The Plan shall include but not be limited to: The maintenance of landscaping for the associated properties; the maintenance of private drives and open space parking; the maintenance of the fences, on-site lighting and other improvements that are not along the public street frontages; enforcing all provisions covered by covenants, conditions and restrictions that are placed on the property; and, enforcing all provisions of the model Good Neighbor Policies as specified by Resolution of the Planning Commission, and as may be amended by resolution.

17.16.200 Signs.

Signs shall be placed in conformance with Chapter 17.48.

Chapter 17.38

Conditional Use Permits

17.38.010 Purposes and powers.

In certain zones conditional uses are permitted subject to the granting of a conditional use permit. Because of their unusual characteristics, conditional uses require special consideration so that they may be located properly with respect to the objectives of the zoning ordinance and with respect to their effects on surrounding properties. In order to achieve these purposes and thus give the zone use regulations the flexibility necessary to achieve the objectives of this title, the planning commission is empowered to grant or deny applications for conditional use permits and to impose reasonable conditions upon the granting of such permits.

17.38.020 Application procedures.

A. Application for a conditional use permit shall be made to the planning commission on a form prescribed by the commission which shall include the following data:

1. Name and address of the applicant;
2. Statement that the applicant is the owner of the property or is the authorized agent of the owner;
3. Address and legal description of the property;
4. The application shall be accompanied by such sketches or drawings as may be necessary by the planning division to clearly show the applicant's proposal;
5. The purposes of the conditional use permit and the general description of the use proposed;
6. Additional information as required by the historic preservation advisory committee.
7. Additional technical studies or reports, as required by the Site Plan Review Committee.
8. A traffic study or analysis prepared by a certified traffic engineer, as required by the Site Plan Review Committee or Traffic Engineer, that identifies traffic service levels of surrounding arterials, collectors, access roads, and regionally significant roadways impacted by the project and any required improvements to be included as a condition or mitigation measure of the project in order to maintain the required services levels identified in the General Plan Circulation Element.

B. The application shall be accompanied by a fee set by resolution of the city council sufficient to cover the cost of handling the application.

17.38.030 Lapse of conditional use permit.

A conditional use permit shall lapse and shall become void twenty-four (24) months after the date on which it became effective, unless the conditions of the permit allowed a shorter or greater time limit, or unless prior to the expiration of twenty-four (24) months a building permit is issued by the city and construction is commenced and diligently pursued toward completion on the site that was the subject of the permit. A permit may be renewed for an additional period of one year; provided, that prior to the expiration of twenty-four (24) months from the date the permit originally became effective, an application for renewal is filed with the planning commission. The commission may grant or deny an application for renewal of a conditional use permit. In the case of a planned residential development, the recording of a final map and improvements thereto shall be deemed the same as a building permit in relation to this section.

17.38.040 Revocation.

Upon violation of any applicable provision of this title, or, if granted subject to a condition or conditions, upon failure to comply with the condition or conditions, a conditional use permit shall be suspended automatically. The planning commission shall hold a public hearing within sixty (60) days, in accordance with the procedure prescribed in Section 17.38.080, and if not satisfied that the regulation, general provision or condition is being complied with, may revoke the permit or take such action as may be necessary to insure compliance with the regulation, general provision or condition. Appeals of the decision of the planning commission may be made to the city council as provided in Section 17.38.120.

17.38.050 New application.

Following the denial of a conditional use permit application or the revocation of a conditional use permit, no application for a conditional use permit for the same or substantially the same conditional use on the same or substantially the same site shall be filed within one year from the date of denial or revocation of the permit unless such denial was a denial without prejudice by the planning commission or city council.

17.38.060 Conditional use permit to run with the land.

A conditional use permit granted pursuant to the provisions of this chapter shall run with the land and shall continue to be valid upon a change of ownership of the site or structure that was the subject of the permit application subject to the provisions of Section 17.38.065.

17.38.065 Abandonment of conditional use permit.

If the use for which a conditional use permit was approved is discontinued for a period of one hundred eighty (180) days, the use shall be considered abandoned and any future use of the site as a conditional use will require the approval of a new conditional use permit.

17.38.070 Temporary uses or structures.

- A. Conditional use permits for temporary uses or structures may be processed as administrative matters by the city planner and/or planning division staff. However, the city planner may, at his/her discretion, refer such application to the planning commission for consideration.
- B. The city planner and/or planning division staff is authorized to review applications and to issue such temporary permits, subject to the following conditions:
1. Conditional use permits granted pursuant to this section shall be for a fixed period not to exceed thirty (30) days for each temporary use not occupying a structure, including promotional enterprises, or six months for all other uses or structures.
 2. Ingress and egress shall be limited to that designated by the planning division. Appropriate directional signing, barricades, fences or landscaping shall be provided where required. A security officer may be required for promotional events.
 3. Off-street parking facilities shall be provided on the site of each temporary use as prescribed in Section 17.34.020.
 4. Upon termination of the temporary permit, or abandonment of the site, the applicant shall remove all materials and equipment and restore the premises to their original condition.
 5. Opening and closing times for promotional enterprises shall coincide with the hours of operation of the sponsoring commercial establishment. Reasonable time limits for other uses may be set by the city planner and planning division staff.
 6. Applicants for a temporary conditional use permit shall have all applicable licenses and permits prior to issuance of a conditional use permit.
 7. Signing for temporary uses shall be subject to the approval of the city planner.
 8. Notwithstanding underlying zoning, temporary conditional use permits may be granted for fruit and vegetable stands on properties primarily within undeveloped agricultural areas. In reviewing applications for such stands, issues of traffic safety and land use compatibility shall be evaluated and mitigation measures and conditions may be imposed to ensure that the stands are built and are operated consistent with appropriate construction standards, vehicular access and off-street parking. All fruits and vegetables sold at such stands shall be grown by the owner/operator or purchased by said party directly from a grower/farmer.
 9. Fruit/Vegetable stands shall be subject to site plan review.
- C. The City Planner shall deny a temporary use permit if findings cannot be made, or conditions exist that would be injurious to existing site, improvements, land uses, surrounding development or would be detrimental to the surrounding area.
- D. The applicant or any interested person may appeal a decision of temporary use permit to the planning commission, setting forth the reason for such appeal to the commission. Such appeal shall be filed with the city planner in writing with applicable fees, within ten (10) days after notification of such decision. The appeal shall be placed on the agenda of the commission's next regular meeting. If the appeal is filed within five (5) days of the next regular meeting of the commission, the appeal shall be placed on the agenda of the commission's second regular meeting following the filing of the appeal. The commission shall review the temporary use permit and shall uphold or revise the decision of the temporary use permit, based on the findings set forth in Section 17.38.110. The decision of the commission shall be final unless appealed to the council pursuant to Section 17.02.145.
- E. A privately owned parcel may be granted up to six (6) temporary use permits per calendar year.

17.38.080 Public hearing—Notice.

- A. The planning commission shall hold at least one public hearing on each application for a conditional use permit.
- B. Notice of the public hearing shall be given not less than ten days nor more than thirty (30) days prior to the date of the hearing by mailing a notice of the time and place of the hearing to property owners within three hundred (300) feet of the boundaries of the area occupied or to be occupied by the use that is the subject of the hearing, and by publication in a newspaper of general circulation within the city.

17.38.090 Investigation and report.

The planning staff shall make an investigation of the application and shall prepare a report thereon that shall be submitted to the planning commission. The report can recommend modifications to the application as a condition of approval.

17.38.100 Public hearing--Procedure.

At the public hearing the planning commission shall review the application and the statement and drawing submitted therewith and shall receive pertinent evidence concerning the proposed use and the proposed conditions under which it would be operated or maintained, particularly with respect to the findings prescribed in Section 17.38.110. The planning commission may continue a public hearing from time to time as it deems necessary.

17.38.110 Action by planning commission.

- A. The planning commission may grant an application for a conditional use permit as requested or in modified form, if, on the basis of the application and the evidence submitted, the commission makes the following findings:
1. That the proposed location of the conditional use is in accordance with the objectives of the zoning ordinance and the purposes of the zone in which the site is located;
 2. That the proposed location of the conditional use and the conditions under which it would be operated or maintained will not be detrimental to the public health, safety or welfare, or materially injurious to properties or improvements in the vicinity.
- B. A conditional use permit may be revocable, may be granted for a limited time period, or may be granted subject to such conditions as the commission may prescribe. The commission may grant conditional approval for a permit subject to the effective date of a change of zone or other ordinance amendment.
- C. The commission may deny an application for a conditional use permit.

17.38.120 Appeal to city council.

The decision of the City planning commission on a conditional use permit shall be subject to the appeal provisions of section 17.02.145.

17.38.130 Effective date of conditional use permit.

A conditional use permit shall become effective immediately when granted or affirmed by the council, or ten days following the granting of the conditional use permit by the planning commission if no appeal has been filed.

RESOLUTION NO. 2020-43

A RESOLUTION OF THE PLANNING COMMISSION OF THE CITY OF VISALIA APPROVING CONDITIONAL USE PERMIT NO. 2020-21, A REQUEST BY GINDER DEVELOPMENT TO ESTABLISH A 219-UNIT GATED MULTI-FAMILY RESIDENTIAL DEVELOPMENT ON 15.1 ACRES IN THE R-M-2 (MULTI-FAMILY RESIDENTIAL, 3,000 SQ. FT. MINIMUM SITE AREA) ZONE. THE PROJECT SITE IS LOCATED ON THE NORTHEAST AND SOUTHEAST CORNERS OF WEST SEDONA AVENUE AND NORTH AKERS STREET (APNS: 077-060-031 & 077-060-033).

WHEREAS, Conditional Use Permit No. 2020-21, is a request by Ginder Development to establish a 219-unit gated multi-family residential development on 15.1 acres in the R-M-2 (Multi-Family Residential, 3,000 sq. ft. minimum site area) zone. The project site is located on the northeast and southeast corners of West Sedona Avenue and North Akers Street (APNs: 077-060-031 & 077-060-033); and

WHEREAS, the Planning Commission of the City of Visalia, after duly published notice did hold a public hearing before said Commission on December 14, 2020; and

WHEREAS, the Planning Commission of the City of Visalia finds the Conditional Use Permit No. 2020-21 as conditioned, to be in accordance with Chapter 17.38.110 of the Zoning Ordinance of the City of Visalia based on the evidence contained in the staff report and testimony presented at the public hearing; and

WHEREAS, an Initial Study was prepared, and adopted which disclosed that no significant environmental impacts would result from this project.

NOW, THEREFORE, BE IT RESOLVED that Negative Declaration No. 2020-47 was prepared consistent with the California Environmental Quality Act and City of Visalia Environmental Guidelines.

NOW, THEREFORE, BE IT FURTHER RESOLVED that the Planning Commission of the City of Visalia makes the following specific findings based on the evidence presented:

1. That the proposed project, as conditioned, will not be detrimental to the public health, safety, or welfare, or materially injurious to properties or improvements in the vicinity.
2. That the proposed CUP is consistent with the policies and intent of the General Plan and Zoning Ordinance. Specifically, the project is consistent with the required findings of Zoning Ordinance Section 17.38.110:
 - a. The proposed location of the conditional use is in accordance with the objectives of the Zoning Ordinance and the purposes of the zone in which the site is located.
 - b. The proposed location of the conditional use and the conditions under which it would be operated or maintained will not be detrimental to the public health, safety, or welfare, nor materially injurious to properties or improvements in the vicinity.

3. An Initial Study and Negative Declaration were prepared for the conditional use permit. Initial Study and Negative Declaration No. 2020-47 disclosed that environmental impacts are determined to be not significant. Staff therefore recommends that Negative Declaration No. 2020-47 be adopted for this project.

BE IT FURTHER RESOLVED that the Planning Commission hereby approves the Conditional Use Permit on the real property here described in accordance with the terms of this resolution under the provisions of Section 17.38.110 of the Ordinance Code of the City of Visalia, subject to the following conditions:

1. That the project be developed consistent with the comments and conditions of the Site Plan Review No. 2020-004, 2020-064, and 2020-065.
2. That the development be prepared in substantial compliance with the site plan shown in Exhibit "A", elevations shown in Exhibits "B", "C", "D", and "E", and corresponding floor plans shown in Exhibit "F".
3. That a seven-foot high block wall shall be installed along the east property line of "Area 1" and north property line of "Area 2" as depicted on the site plan.
4. That a wrought iron fence with masonry pilasters matching the buildings shall be provided along the Akers, Riggan and Sedona street frontages.
5. That the setbacks illustrated in Exhibit "A" shall be maintained.
6. That the community building be developed as depicted in Exhibit "G".
7. That the development shall maintain the landscaping and fences/block walls along the street frontages, and within the site.
8. That the community building, pool with spa, park area, and open space shall be installed as a part of the development and maintained in good working/accessible order.
9. That the following methods to reduce visibility for the second story apartment balconies located in Area "2" for Buildings B and C be incorporated into the project design as follows:
 - a. Decrease the spacing of the perimeter trees from 40' o.c. to 20' o.c.
 - b. Use non-deciduous varieties of trees to create a more pertinent visual buffer throughout all seasons. See list below of proposed tree species.
 - c. Plant trees in larger box sizes to increase the initial level of screening. These would include 24" and 36" box trees for the described buffer.
 - d. Proposed the following tree species:

<p>Quercus agrifolia – Coast Live Oak Mature Height of 40-70' Growth rate of 24" per year</p>	<p>Laurus 'Saratoga' – Saratoga Sweet Bay Mature Height of 30-40' Growth rate of 12-24" per year</p>
<p>Quercus engelmannii – Mesa Oak Mature Height of 50-65' Growth rate of 12-24" per year</p>	<p>Arbutus 'Marina' – Marina Madrone Mature Height of 40-50' Growth rate of 12-24" per year</p>

10. Incorporate the construction of a partition design that would limit sight visibility from the second story balconies in Buildings B and C to the north. The partition design shall be used in-lieu of the ±42-inch guardrail proposed for these balconies. The partition design shall be provided to the Community Development Department Director and City Planner prior to submitting building plans for plan check review to ensure that sight visibility is limited from the second story balconies.
11. That landscape and irrigation plans, prepared in accordance with the City of Visalia Model Water Efficient Landscape Ordinance (MWELo), shall be included in the construction document plans submitted for either grading or building construction permits. Prior to the project receiving final approved permits, a signed Certificate of Compliance stating that the project meets MWELo standards shall be submitted to the City.
12. That a valid will-serve letter for the providing of domestic water service be obtained for the development prior to development.
13. Provide street trees per the City's Street Tree Ordinance.
14. That the owner/operator(s) of all multiple family residential units shall be subject to the following conditions:

A. Maintenance and Operations

- a. All development standards, City codes, and ordinances shall be continuously met for this apartment/residential complex. Buildings and premises, including paint/siding, roofs, windows, fences, parking lots, and landscaping shall be kept in good repair. Premises shall be kept free of junk, debris.
- b. Provide a regular program for the control of infestation by insects, rodents, and other pests at the initiation of the tenancy and control infestation during the tenancy.
- c. Where the condition is attributable to normal wear and tear, make repairs and arrangements necessary to put and keep the premise in as good condition as it by law or rental agreement should have been at the commencement of tenant occupation.
- d. Maintain all electrical, plumbing, heating, and other facilities in good working order.
- e. Maintain all dwelling units in reasonably weather tight condition and good exterior appearance.
- f. Remove graffiti within 24 hours of it having been observed.
- g. Recreation facilities shall be for tenant use only.
- h. Provide 24 hour access for Visalia Police Department to Maintenance and/or Management Staff. Maintenance and/or Management Staff shall be available by telephone or pager at all times, with phone numbers to be provided to the Police Department dispatch center and kept current at all times.
- i. Establish and conduct a regular program of routine maintenance for the apartment/residential complex. Such a program shall include, but not necessarily be limited to: regular inspections of common areas

and scheduled re-paintings, re-plantings, and other similar activities that typically require attention at periodic intervals but not necessarily continuously.

- j. The name and phone number of the management company shall be posted in a prominent location at the front of the property.

B. Landscape Care and Maintenance

- a. Automatic irrigation systems shall be maintained.
- b. All plant materials (trees, shrubs, and groundcover) shall be maintained so that harm from physical damage or injury arising from vehicle damage, lack of water, chemical damage, insects, and other pests is minimized.
- c. It is the responsibility of the property owners to seek professional advice and spray and treat trees, shrubs, and groundcover for diseases which can be successfully controlled if such untreated diseases are capable of destroying an infected tree or other trees within a project.
- d. Maintain decorative planting so as not to obstruct or diminish lighting level throughout the apartment/residential complex. Landscaping shall not obscure common areas.

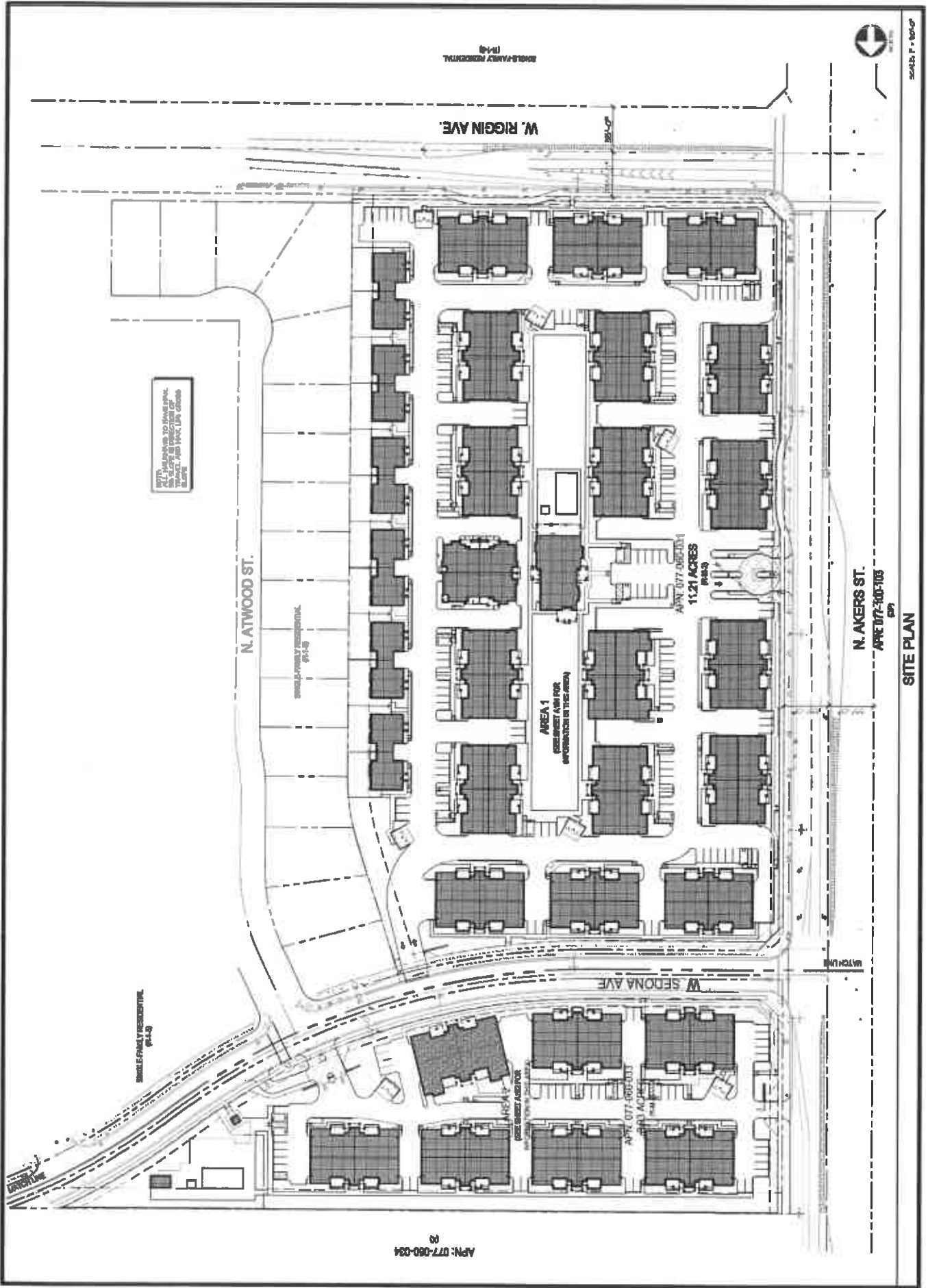
C. Parking - The parking of inoperative vehicles on-site, and boats, trucks (one-ton capacity and over), trailers, and/or recreational vehicles in the apartment/residential complex is not allowed.

D. Tenant Agreement - The tenant agreement for the complex must contain the following:

- a. Standards of aesthetics for renters in regard to the use and conditions of the areas of the units visible from the outside (patios, entryways).
- b. Hours when noise is not acceptable, based upon Community Noise Standards, additional standards may be applied within the apartment/residential complex.
- c. Rules for use of open areas/recreational areas of the site in regard to drinking, congregating, or public nuisance activities.
- d. Prohibition on inoperable vehicles on-site, and boats, trucks (one-ton capacity and over), trailers and/or recreational vehicles.
- e. Standards of behavior for tenants that could lead to eviction.
- f. All tenants shall read and receive a copy of the Tenant Agreement.

15. That all applicable federal, state, regional, and city policies and ordinances be met.

Exhibit A



APN: 077-000-034

N. AKERS ST.
APN: 077-000-035

SITE PLAN



SCALE: 1" = 30'-0"

Exhibit A - 2

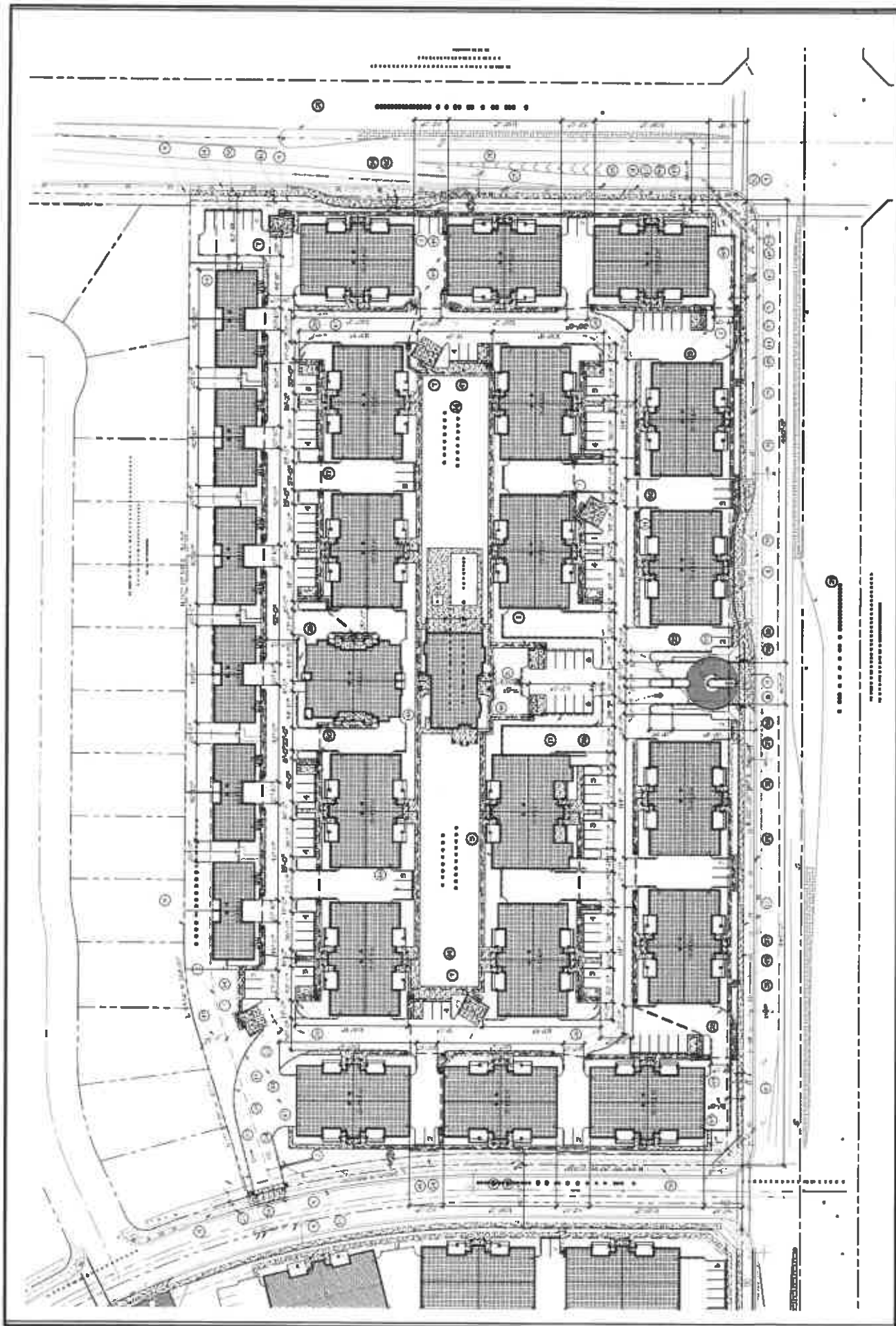
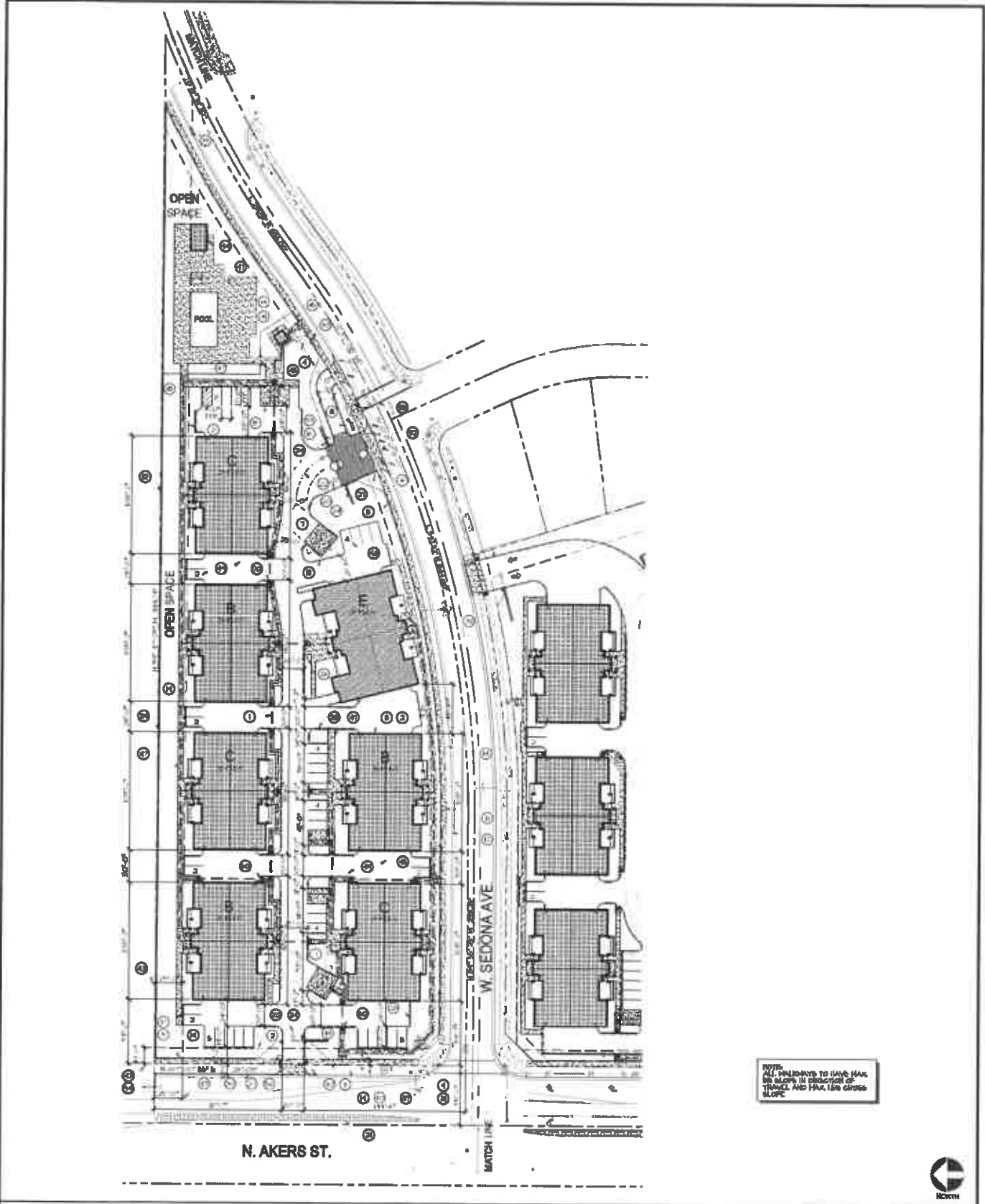


Exhibit A - 3



NOTE:
ALL FINISHES TO HAVE MAX
SLOPE IN DIRECTION OF
TRAVEL AND MAX 1.5% GROSS
SLOPE.

ENLARGED PARTIAL SITE PLAN - AREA 2



SCALE: 1" = 40'-0"

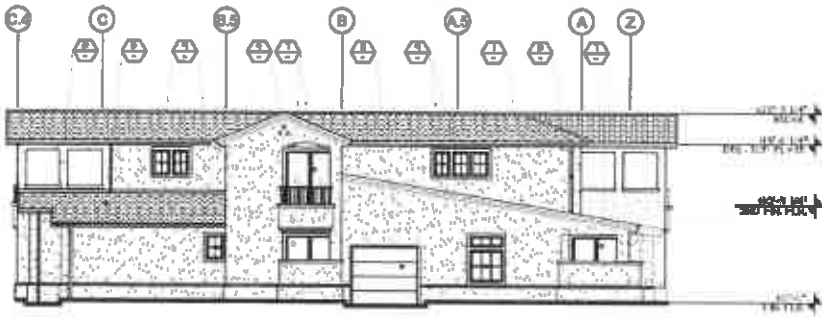
Exhibit B



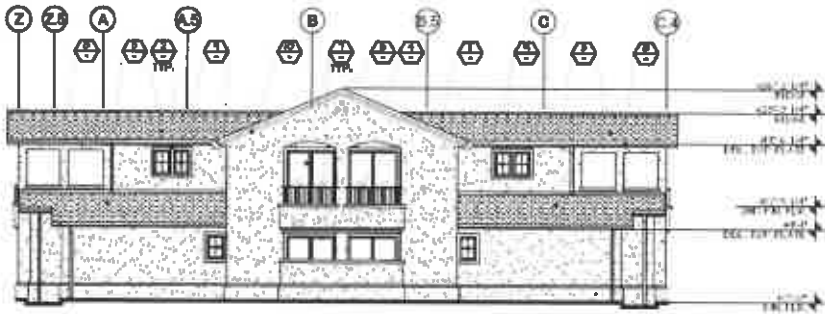
A BUILDING A - FRONT ELEVATION



B BUILDING A - REAR ELEVATION



C BUILDING A - SIDE ELEVATION



D BUILDING A - SIDE ELEVATION

EXTERIOR ELEVATIONS

Exhibit C



A BUILDING B - FRONT ELEVATION



B BUILDING B - SIDE ELEVATION



C BUILDING C - FRONT ELEVATION



D BUILDING C - SIDE ELEVATION

Exhibit D



A BUILDING D - FRONT ELEVATION



C BUILDING E - FRONT ELEVATION

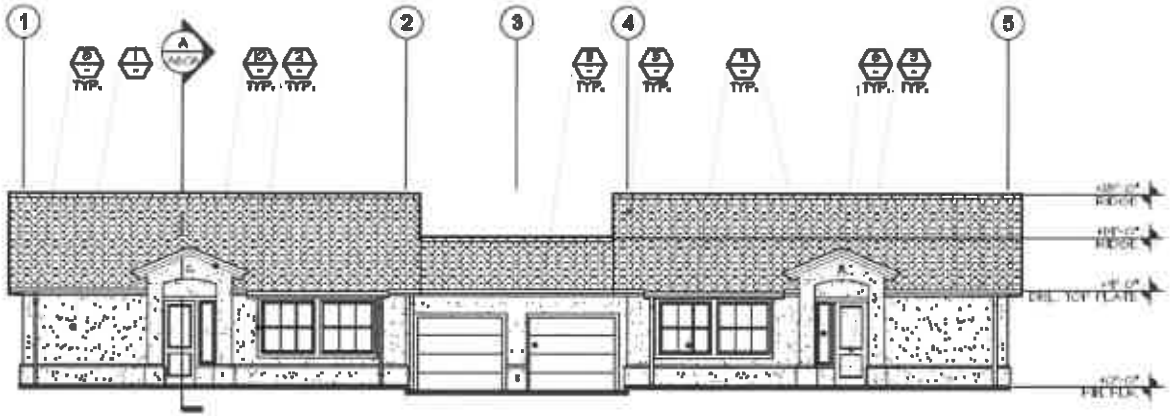


D BUILDING E - REAR ELEVATION

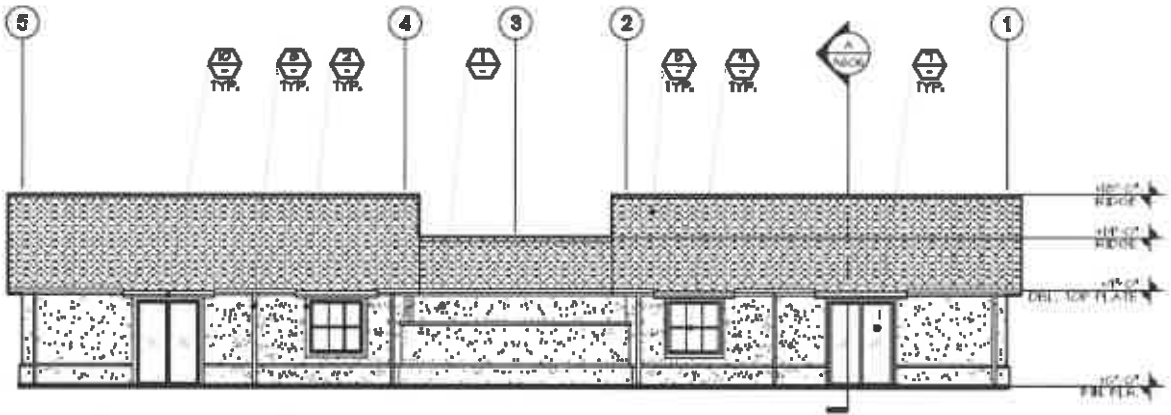


E BUILDING E - SIDE ELEVATION

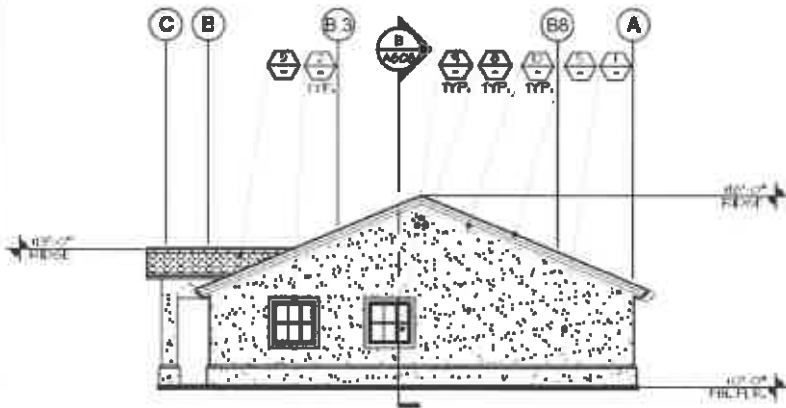
Exhibit E



A BUILDING F - FRONT ELEVATION

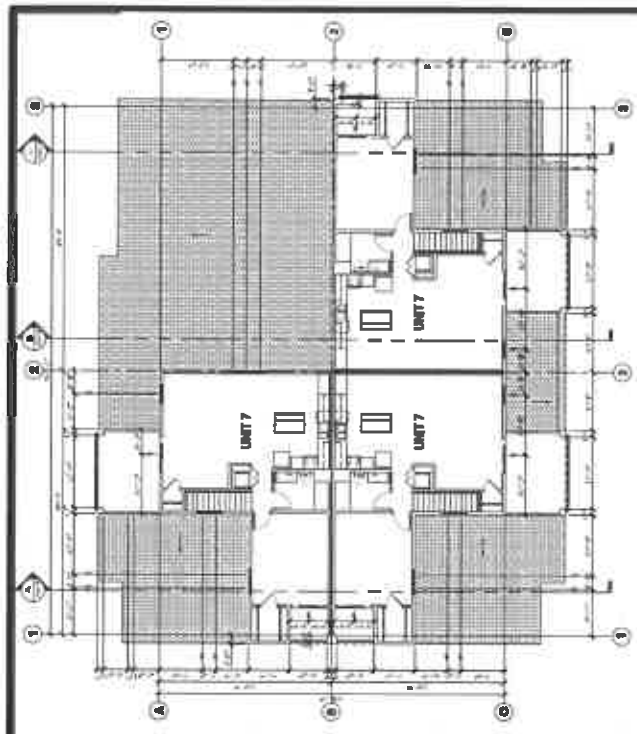


B BUILDING F - REAR ELEVATION

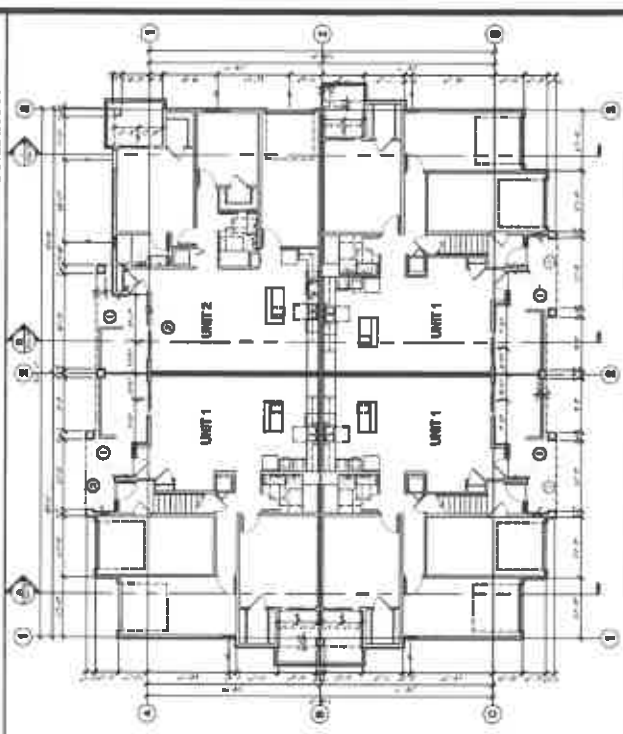


C BUILDING F - SIDE ELEVATION

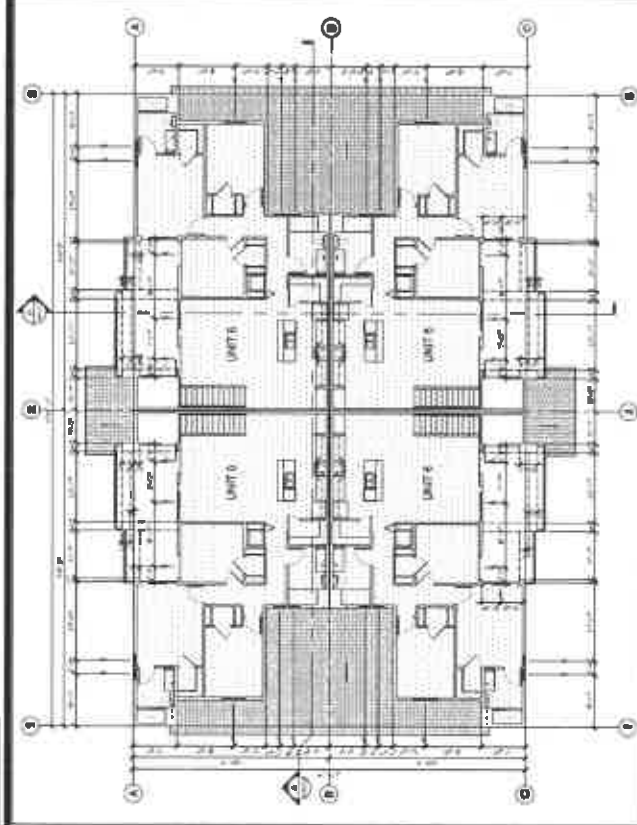
Exhibit F - 1



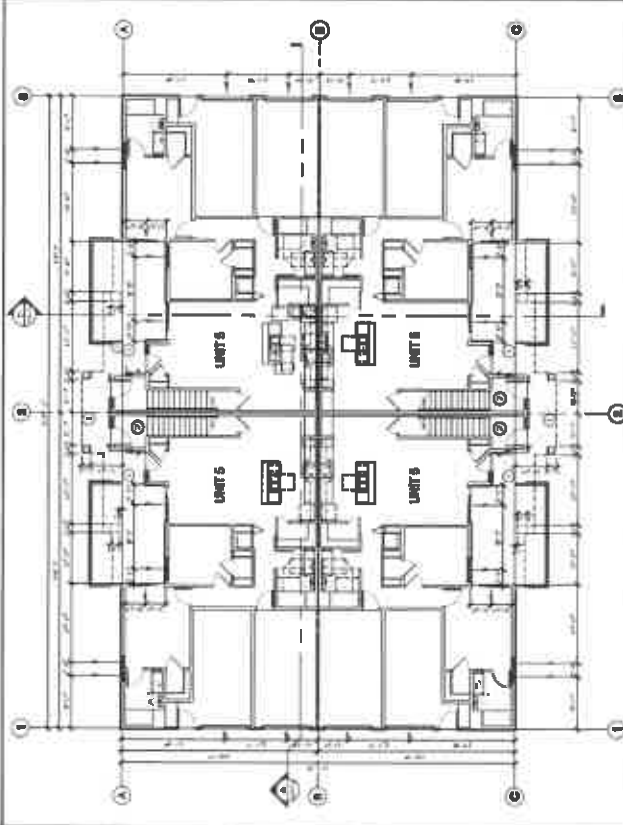
OVERALL SECOND FLOOR PLAN - BUILDING A



OVERALL FIRST FLOOR PLAN - BUILDING A



OVERALL SECOND FLOOR PLAN - BUILDING B



FIRST FLOOR PLAN - BUILDING B

Exhibit F - 2

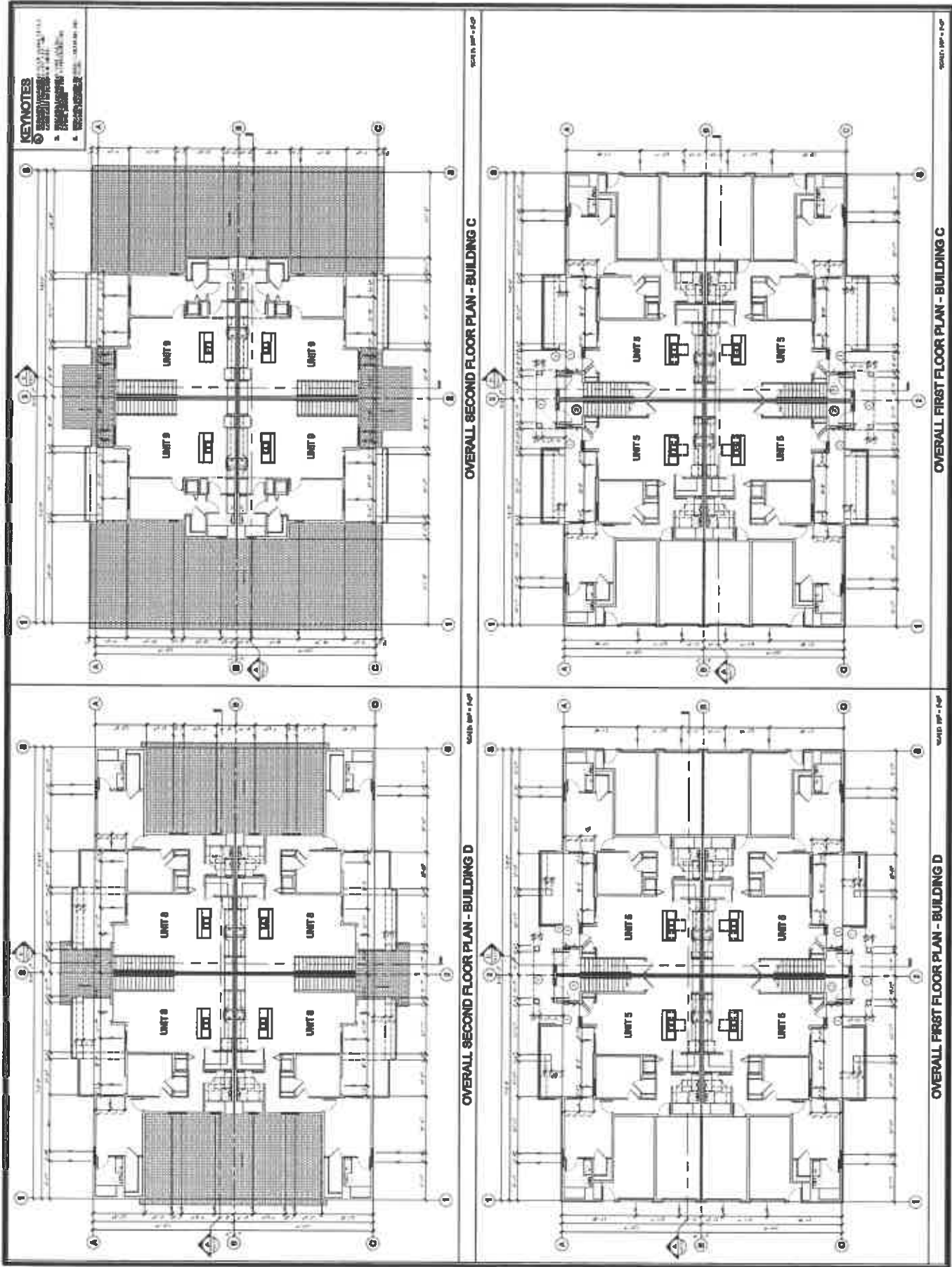
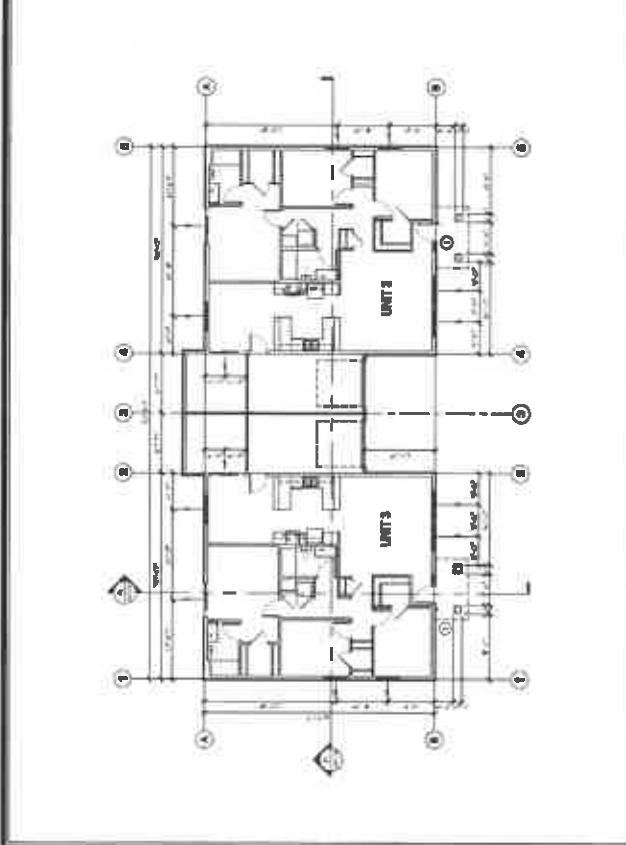
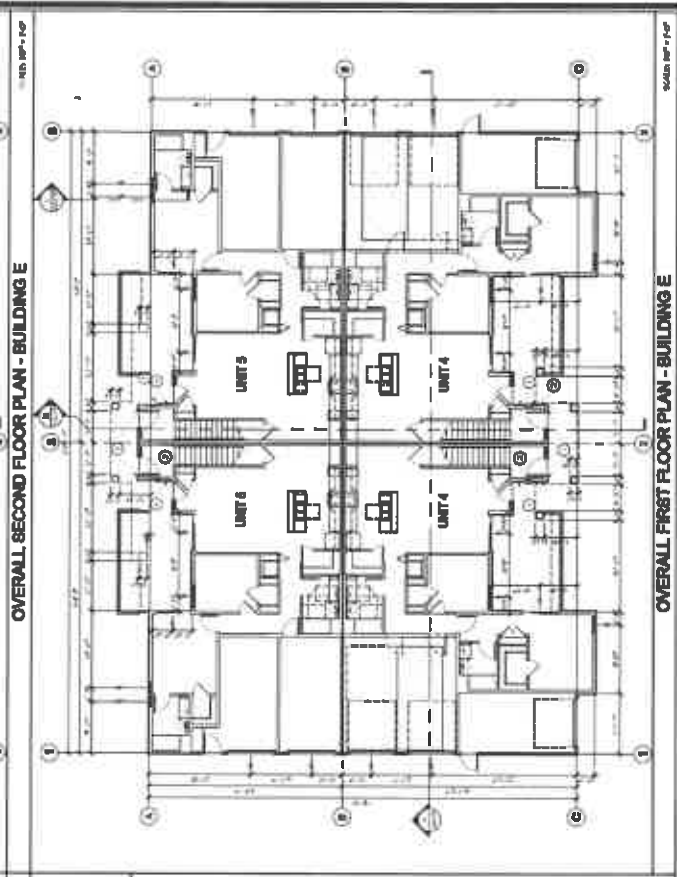
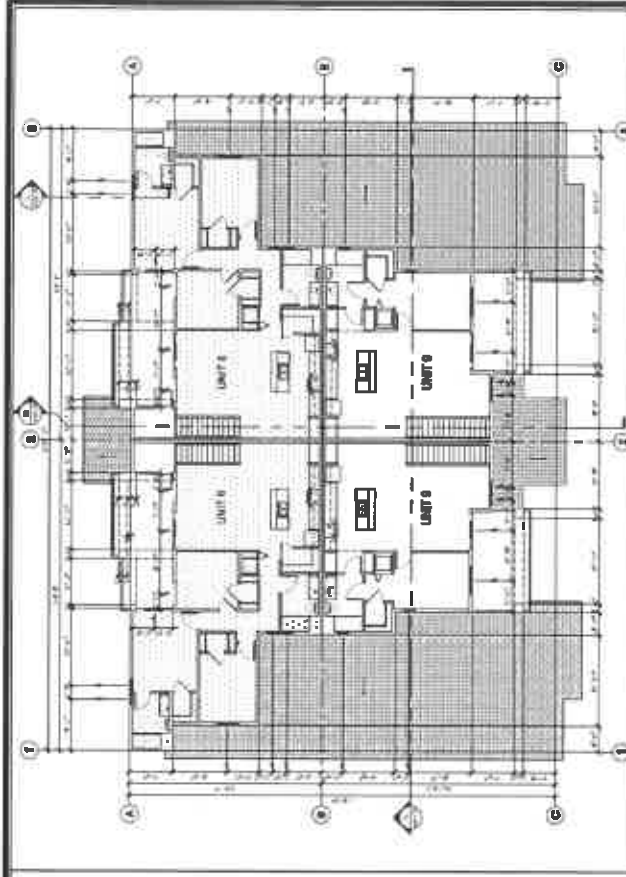


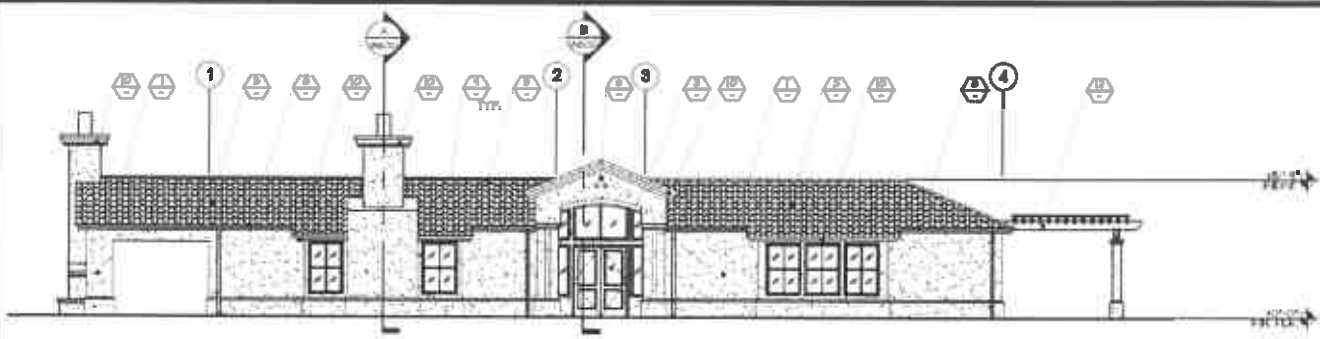
Exhibit F - 3



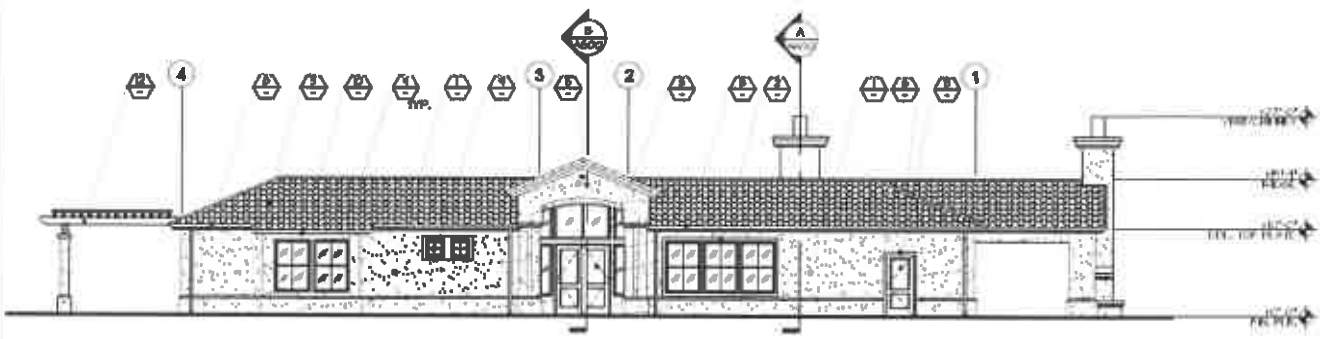
KEYNOTES

- 1. ALL DIMENSIONS ARE IN FEET AND INCHES.
- 2. WALL THICKNESSES ARE SHOWN IN INCHES.
- 3. ALL DIMENSIONS ARE TO FACE UNLESS OTHERWISE NOTED.

Exhibit G



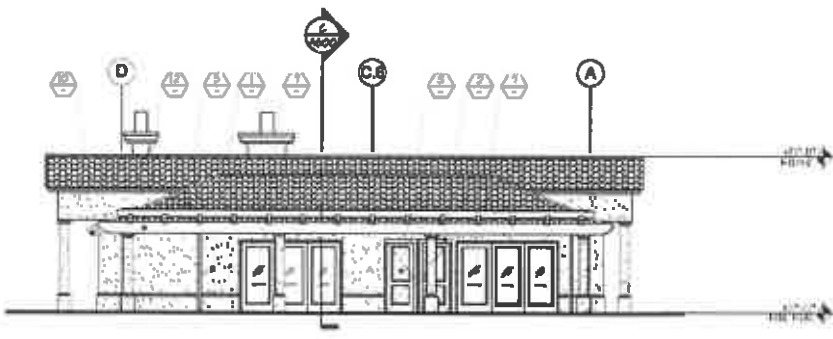
A COMMUNITY BUILDING - WEST ELEVATION



B COMMUNITY BUILDING - EAST ELEVATION



C COMMUNITY BUILDING - NORTH ELEVATION



D COMMUNITY BUILDING - SOUTH ELEVATION



December 9, 2020

559.732.2660
5607 Avenida de los Robles
Visalia - CA - 93291

City of Visalia Planning Commission
315 E. Acequia St.
Visalia, CA 93291

ATTN: Paul Bernal

RE: CUP 2020-21 – The Reserve at Ritchie Ranch Apartment Complex

Paul,

San Joaquin Valley Homes has been building our Greystone and Ashton neighborhoods at Riggin and Akers for the last three years. Both neighborhoods have been well-received by our buyers. We are now working on our Greystone # 3 neighborhood, located north of the proposed apartment complex that is on the Planning Commission Agenda for December 13, 2020.

The proposed apartments face north, towards our proposed Greystone #3 subdivision. They include two-story apartments that will face the back yards of these homeowners, with two-story windows, two-story balconies, access sidewalks and front doors. The front of these two-story apartments should not face the back yards of these homes, and the apartments that are being planned adjacent to the Greystone #3 neighborhood should be single story.

When we were planning our Greystone #1 neighborhood, we worked with this apartment builder to build single story apartments along the west boundary of our neighborhood. We built a block wall along our west boundary. This was a very good solution for the common boundary between the single-family homes and the multifamily project.

I have attached a copy of Greystone #3 and an overall map for your reference. Our Greystone #3 map is scheduled for Planning Commission consideration on January 11, 2021. We are not opposed to this apartment project, but we strongly oppose the current site configuration. The apartments facing into the adjacent home's backyards should be single story and face south.

We respectfully ask that the units adjacent to our homes be one story as they are currently planned and designed on Greystone #1's west boundary and that a block wall be installed between the multi-family and single-family properties.

Thank you for your consideration in this matter,

A handwritten signature in blue ink, appearing to read "Jim Robinson", with a large, loopy flourish extending to the right.

Jim Robinson

Attachment



Date: 12.10.2020

Attn:
Giorgio Russo

Ritchie Ranch Project – Visalia, CA

Response to City of Visalia per Northern Perimeter Screening

The trees and landscape screening currently shown on the Preliminary Landscape plans show trees placed at 40'-0" on center down the length of the North perimeter of the project. The proposed trees are Valley Oaks, *Quercus lobata*, a deciduous tree native to the local area. These are located along the property line and in a 30' landscape area that separates the proposed structures on site from neighboring properties.

To ease concerns about visibility to and from the apartments units to neighboring properties, the following alterations to the plan area being proposed.

1. Decrease the spacing of the perimeter trees from 40' o.c to 20' o.c
2. Use non-deciduous varieties of trees to create a more pertinent visual buffer throughout all seasons. See list below of proposed tree species.
3. Plant trees in larger box sizes to increase the initial level of screening. These would include 24" and 36" box trees for the described buffer.

Proposed tree species:

Quercus agrifolia – Coast Live Oak
Mature Height of 40-70'
Growth rate of 24" per year

Quercus engelmannii – Mesa Oak
Mature Height of 50-65'
Growth rate of 12-24" per year

Laurus 'Saratoga' – Saratoga Sweet Bay
Mature Height of 30-40'
Growth rate of 12-24" per year

Arbutus 'Marina' – Marina Madrone
Mature Height of 40-50'
Growth rate of 12-24" per year

Exhibit J



CONCEPT PLANT SCHEDULE

PLANT CODE	PLANT NAME	PLANT SIZE
1	SMALL TREE	10'
2	MEDIUM TREE	15'
3	LARGE TREE	20'
4	SMALL SHRUB	5'
5	MEDIUM SHRUB	10'
6	LARGE SHRUB	15'
7	SMALL PALM	10'
8	MEDIUM PALM	15'
9	LARGE PALM	20'
10	SMALL BUSH	5'
11	MEDIUM BUSH	10'
12	LARGE BUSH	15'
13	SMALL PALM	10'
14	MEDIUM PALM	15'
15	LARGE PALM	20'
16	SMALL BUSH	5'
17	MEDIUM BUSH	10'
18	LARGE BUSH	15'
19	SMALL PALM	10'
20	MEDIUM PALM	15'
21	LARGE PALM	20'
22	SMALL BUSH	5'
23	MEDIUM BUSH	10'
24	LARGE BUSH	15'
25	SMALL PALM	10'
26	MEDIUM PALM	15'
27	LARGE PALM	20'
28	SMALL BUSH	5'
29	MEDIUM BUSH	10'
30	LARGE BUSH	15'
31	SMALL PALM	10'
32	MEDIUM PALM	15'
33	LARGE PALM	20'
34	SMALL BUSH	5'
35	MEDIUM BUSH	10'
36	LARGE BUSH	15'
37	SMALL PALM	10'
38	MEDIUM PALM	15'
39	LARGE PALM	20'
40	SMALL BUSH	5'
41	MEDIUM BUSH	10'
42	LARGE BUSH	15'
43	SMALL PALM	10'
44	MEDIUM PALM	15'
45	LARGE PALM	20'
46	SMALL BUSH	5'
47	MEDIUM BUSH	10'
48	LARGE BUSH	15'
49	SMALL PALM	10'
50	MEDIUM PALM	15'
51	LARGE PALM	20'
52	SMALL BUSH	5'
53	MEDIUM BUSH	10'
54	LARGE BUSH	15'
55	SMALL PALM	10'
56	MEDIUM PALM	15'
57	LARGE PALM	20'
58	SMALL BUSH	5'
59	MEDIUM BUSH	10'
60	LARGE BUSH	15'
61	SMALL PALM	10'
62	MEDIUM PALM	15'
63	LARGE PALM	20'
64	SMALL BUSH	5'
65	MEDIUM BUSH	10'
66	LARGE BUSH	15'
67	SMALL PALM	10'
68	MEDIUM PALM	15'
69	LARGE PALM	20'
70	SMALL BUSH	5'
71	MEDIUM BUSH	10'
72	LARGE BUSH	15'
73	SMALL PALM	10'
74	MEDIUM PALM	15'
75	LARGE PALM	20'
76	SMALL BUSH	5'
77	MEDIUM BUSH	10'
78	LARGE BUSH	15'
79	SMALL PALM	10'
80	MEDIUM PALM	15'
81	LARGE PALM	20'
82	SMALL BUSH	5'
83	MEDIUM BUSH	10'
84	LARGE BUSH	15'
85	SMALL PALM	10'
86	MEDIUM PALM	15'
87	LARGE PALM	20'
88	SMALL BUSH	5'
89	MEDIUM BUSH	10'
90	LARGE BUSH	15'
91	SMALL PALM	10'
92	MEDIUM PALM	15'
93	LARGE PALM	20'
94	SMALL BUSH	5'
95	MEDIUM BUSH	10'
96	LARGE BUSH	15'
97	SMALL PALM	10'
98	MEDIUM PALM	15'
99	LARGE PALM	20'
100	SMALL BUSH	5'
101	MEDIUM BUSH	10'
102	LARGE BUSH	15'
103	SMALL PALM	10'
104	MEDIUM PALM	15'
105	LARGE PALM	20'
106	SMALL BUSH	5'
107	MEDIUM BUSH	10'
108	LARGE BUSH	15'
109	SMALL PALM	10'
110	MEDIUM PALM	15'
111	LARGE PALM	20'
112	SMALL BUSH	5'
113	MEDIUM BUSH	10'
114	LARGE BUSH	15'
115	SMALL PALM	10'
116	MEDIUM PALM	15'
117	LARGE PALM	20'
118	SMALL BUSH	5'
119	MEDIUM BUSH	10'
120	LARGE BUSH	15'
121	SMALL PALM	10'
122	MEDIUM PALM	15'
123	LARGE PALM	20'
124	SMALL BUSH	5'
125	MEDIUM BUSH	10'
126	LARGE BUSH	15'
127	SMALL PALM	10'
128	MEDIUM PALM	15'
129	LARGE PALM	20'
130	SMALL BUSH	5'
131	MEDIUM BUSH	10'
132	LARGE BUSH	15'
133	SMALL PALM	10'
134	MEDIUM PALM	15'
135	LARGE PALM	20'
136	SMALL BUSH	5'
137	MEDIUM BUSH	10'
138	LARGE BUSH	15'
139	SMALL PALM	10'
140	MEDIUM PALM	15'
141	LARGE PALM	20'
142	SMALL BUSH	5'
143	MEDIUM BUSH	10'
144	LARGE BUSH	15'
145	SMALL PALM	10'
146	MEDIUM PALM	15'
147	LARGE PALM	20'
148	SMALL BUSH	5'
149	MEDIUM BUSH	10'
150	LARGE BUSH	15'

NOTES:

1. All trees and shrubs are to be planted in accordance with the following specifications:
2. All trees and shrubs are to be planted in accordance with the following specifications:
3. All trees and shrubs are to be planted in accordance with the following specifications:
4. All trees and shrubs are to be planted in accordance with the following specifications:
5. All trees and shrubs are to be planted in accordance with the following specifications:
6. All trees and shrubs are to be planted in accordance with the following specifications:
7. All trees and shrubs are to be planted in accordance with the following specifications:
8. All trees and shrubs are to be planted in accordance with the following specifications:
9. All trees and shrubs are to be planted in accordance with the following specifications:
10. All trees and shrubs are to be planted in accordance with the following specifications:
11. All trees and shrubs are to be planted in accordance with the following specifications:
12. All trees and shrubs are to be planted in accordance with the following specifications:
13. All trees and shrubs are to be planted in accordance with the following specifications:
14. All trees and shrubs are to be planted in accordance with the following specifications:
15. All trees and shrubs are to be planted in accordance with the following specifications:
16. All trees and shrubs are to be planted in accordance with the following specifications:
17. All trees and shrubs are to be planted in accordance with the following specifications:
18. All trees and shrubs are to be planted in accordance with the following specifications:
19. All trees and shrubs are to be planted in accordance with the following specifications:
20. All trees and shrubs are to be planted in accordance with the following specifications:

NORTH

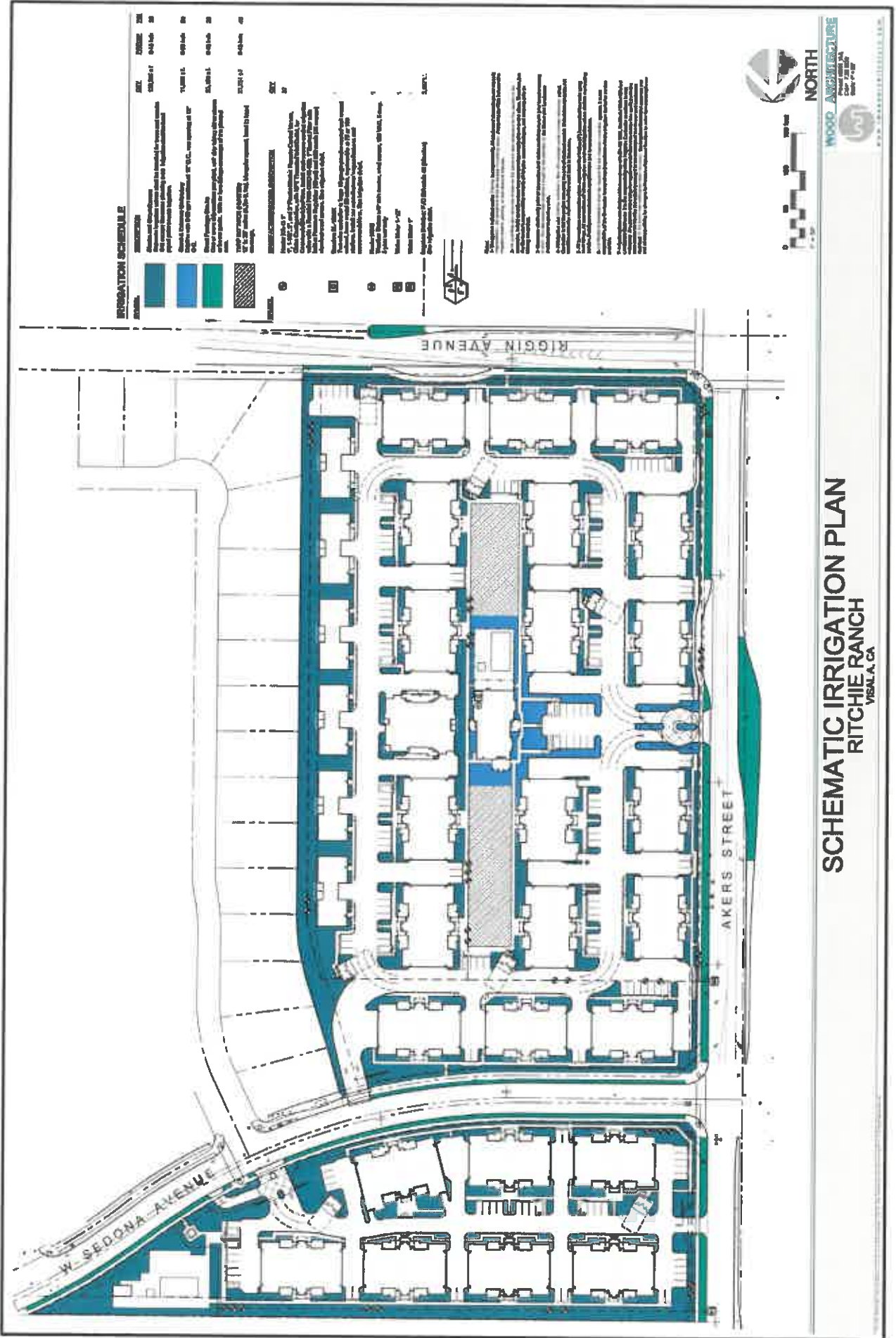
WOOD ARCHITECTURE

W.A. ARCHITECTS

W.A. ARCHITECTS

SCHEMATIC LANDSCAPE PLAN RITCHIE RANCH VISALIA, CA

Exhibit J -1





WEST VIEW

Building A



EAST VIEW

Building A



NORTH VIEW

Building A



SOUTH-WEST PERSPECTIVE

Building A



SOUTH VIEW

Building A

Exhibit K - 1



Building B

FRONT VIEW



Building C

FRONT VIEW



Building B

SIDE VIEW



Building B

PERSPECTIVE VIEW



Building C

SIDE VIEW



Exhibit K - 2



Building D

EAST VIEW



Building D

NORTH-SOUTH VIEW



Building D

NORTH-EAST PERSPECTIVE



Building D

NORTH-EAST PERSPECTIVE



Building D

SOUTH-WEST PERSPECTIVE

PROPOSED APARTMENT DEVELOPMENT:
THE RESERVE AT RICHE RANCH
NEC OF AGERS ST. AND RIGGIN AVE.
WINDSOR, MISSOURI

RENDERINGS - BUILDING D



THE
TAYLOR
GROUP



AR.03

Exhibit K - 3



Building E

EAST VIEW



Building E

WEST VIEW



Building E

NORTH VIEW



Building E

NORTH-EAST PERSPECTIVE



Building E

SOUTH-WEST PERSPECTIVE

THE TAYLOR GROUP ARCHITECTS



PROPOSED APARTMENT DEVELOPMENT:
THE RESERVE AT RICHIE RANCH
NEC OF AGERS BL. AND MOGAIN AVE.
MANALAPAN

RENDERINGS - BUILDING E

AR.04

Exhibit K - 4



Building F

WEST VIEW



Building F

EAST VIEW



Building F

SOUTH-WEST PERSPECTIVE



Building F

BACKYARD VIEW



Building F

NORTH-WEST PERSPECTIVE

Exhibit K - 5



Community Building

WEST VIEW



Community Building

EAST VIEW



Community Building

NORTH-EAST PERSPECTIVE



Community Building

POOL VIEW



Community Building

NORTH-EAST PERSPECTIVE

CITY OF VISALIA
315 E. ACEQUIA STREET
VISALIA, CA 93291

**NOTICE OF A PROPOSED
NEGATIVE DECLARATION**

Project Title: Conditional Use Permit No. 2020-21

Project Description: Conditional Use Permit No. 2020-21 is a request by Ginder Development to establish a 219-unit multi-family residential development on a parcel measuring 15.1 acres within the R-M-2 (Multi-Family Residential, 3,000 sq. ft. minimum site area) Zone. The project site is located on the southeast and northeast corners of West Sedona Avenue and North Akers Street (APNs: 077-060-031 & 077-060-033).

Project Location: The project site is located on N. Akers Street between W. Sedona Ave. and W. Riggin Ave., situated within the City of Visalia, County of Tulare, State of California. (APN: 077-060-031 & 077-060-033)

Contact Person: Josh Dan, Associate Planner
Email: josh.dan@visalia.city

Phone: 559-713-4003

Time and Place of Public Hearing: A public hearing will be held before the Planning Commission on December 14, 2020, at 7:00 p.m. in the Visalia Convention Center located at 303 E. Acequia Avenue, Visalia, California.

Pursuant to City Ordinance No. 2388, the Environmental Coordinator of the City of Visalia has reviewed the proposed project described herein and has found that the project will not result in any significant effect upon the environment because of the reasons listed below:

Reasons for Negative Declaration: Initial Study No. 2020-47 has not identified any significant, adverse environmental impact(s) that may occur because of the project. Copies of the initial study and other documents relating to the subject project may be examined by interested parties at the Planning Division in City Hall East, at 315 East Acequia Avenue, Visalia, CA.

Comments on this proposed Negative Declaration will be accepted from November 19, 2020, to December 9, 2020.

Date: 11/17/20

Signed: Brandon Smith
Brandon Smith, AICP
Environmental Coordinator
City of Visalia



NEGATIVE DECLARATION

Project Title: Conditional Use Permit No. 2020-21

Project Description: Conditional Use Permit No. 2020-21 is a request by Glinder Development to establish a 219-unit multi-family residential development on a parcel measuring 15.1 acres within the R-M-2 (Multi-Family Residential, 3,000 sq. ft. minimum site area) Zone. The project site is located on the southeast and northeast corners of West Sedona Avenue and North Akers Street (APNs: 077-060-031 & 077-060-033).

The multi-family apartment development is spread across two parcels with a total measurement of 15.14 acres and bisected by West Sedona Avenue. Separately the two parcels measure 11.21 acres, which is described as site area "1", and 3.93 acres which is described as site area "2". Combined, the site consists of one and two-story buildings containing six building types with one, two, three-bedroom units surrounded by on-site landscaping. It will include a combination of garages and open stalls to accommodate one and a half vehicles per dwelling unit; 221 garaged parking stalls, plus 166 additional surface parking stalls. The project will include a community building with an arbor, landscaped open space area, and two swimming pools and spas. The project will be surrounded by perimeter fencing consisting of ornamental wrought iron and masonry pilasters and, where the project is adjacent of other properties, masonry block walls. Gated entries and exits are incorporated into the vehicular access points throughout the development.

This project includes construction of street frontage improvements (curb, gutter, sidewalk, and street pave-out) along N. Akers St., W. Riggan Ave., and W. Sedona Ave. There are existing sanitary sewer and storm drain main lines that will be utilized for the project, located along N. Akers St. and W. Sedona Ave. Laterals will be extended on-site to connect the project with the existing mains. Other utility services (electricity, gas, phone/cable, and water) will be extended on-site from existing services available in the project vicinity.

Project Location: The project site is located on N. Akers Street between W. Sedona Ave. and W. Riggan Ave., situated within the City of Visalia, County of Tulare, State of California. (APN: 077-060-031 & 077-060-033)

Project Facts: Refer to Initial Study for project facts, plans and policies, and discussion of environmental effects.

Attachments:

Initial Study	(X)
Environmental Checklist	(X)
Maps	(X)
Mitigation Measures	()
Traffic Impact Study	()

DECLARATION OF NO SIGNIFICANT EFFECT:

This project will not have a significant effect on the environment for the following reasons:

- (a) The project does not have the potential to degrade the quality of the environment, substantially reduce the habitat of a fish or wildlife species, cause a fish or wildlife population to drop below self-sustaining levels, threaten to eliminate a plant or animal community, reduce the number or restrict the range of a rare or endangered plant or animal, or eliminate important examples of the major periods of California history or prehistory.
- (b) The project does not have the potential to achieve short-term environmental goals to the disadvantage of long-term environmental goals.
- (c) The project does not have environmental effects which are individually limited but cumulatively considerable. Cumulatively considerable means that the incremental effects of an individual

project are considerable when viewed in connection with the effects of past projects, the effects of other current projects, and the effects of probable future projects.

- (d) The environmental effects of the project will not cause substantial adverse effects on human beings, either directly or indirectly.

This Negative Declaration has been prepared by the City of Visalia Planning Division in accordance with the California Environmental Quality Act of 1970, as amended. A copy may be obtained from the City of Visalia Planning Division Staff during normal business hours.

APPROVED
Brandon Smith, AICP
Environmental Coordinator

By: 

Date Approved: 11/17/20

Review Period: 21 days

INITIAL STUDY

I. GENERAL

A. Description of the Project: Conditional Use Permit No. 2020-21 is a request by Ginder Development to establish a 219-unit multi-family residential development on a parcel measuring 15.1 acres; within the R-M-2 (Multi-Family Residential, 3,000 sq. ft. minimum site area) Zone. The project site is located on the southeast and northeast corners of West Sedona Avenue and North Akers Street (APNs: 077-060-031 & 077-060-033).

The multi-family apartment development is spread across two parcels with a total measurement of 15.14 acres and bisected by West Sedona Avenue. Separately the two parcels measure 11.21 acres, which is described as site area "1", and 3.93 acres which is described as site area "2". Combined, the site consists of one and two-story buildings containing six building types with one, two, three-bedroom units surrounded by on-site landscaping. It will include a combination of garages and open stalls to accommodate one and a half vehicles per dwelling unit; 221 garaged parking stalls, plus 166 additional surface parking stalls. The project will include a community building with an arbor, landscaped open space area, and two swimming pools and spas. The project will be surrounded by perimeter fencing consisting of ornamental wrought iron and masonry pilasters and, where the project is adjacent of other properties, masonry block walls. Gated entries and exits are incorporated into the vehicular access points throughout the development.

This project includes construction of street frontage improvements (curb, gutter, sidewalk, and street pave-out) along N. Akers St., W. Riggin Ave., and W. Sedona Ave. There are existing sanitary sewer and storm drain main lines that will be utilized for the project, located along N. Akers St. and W. Sedona Ave. Laterals will be extended on-site to connect the project with the existing mains. Other utility services (electricity, gas, phone/cable, and water) will be extended on-site from existing services available in the project vicinity.

B. Identification of the Environmental Setting: The site is currently vacant and was previously farmed with row crops. There are existing two-lane streets adjacent to the south and west sides of the site. The Visalia Circulation Element designates Riggin Avenue and Akers Street both as Arterial roadways, while Sedona Avenue is designated as a local road.

The surrounding uses, Zoning, and General Plan are as follows:

	General Plan	Zoning	Existing uses
North:	Low Density Residential	County, unincorporated land	Vacant farm land, County
South:	Low Density Residential	R-1-5 (Single-Family Residential 5,000 sq. ft. min. site area)	West Riggin Avenue, low density residential tract subdivision (Summerfield, Phase II)
East:	Low Density Residential	R-1-5 (Single-Family Residential 5,000 sq. ft. min. site area)	Low density residential tract subdivision (Lowery West, Phase 1A)
West:	Parks/Recreation	QP – Quasi-Public	North Akers Street, vacant farm land

Fire and police protection services, street maintenance of public streets, refuse collection, and wastewater treatment will be provided by the City of Visalia upon the development of the area.

C. Plans and Policies: The General Plan Land Use Diagram designates the site as Medium Density Residential and the Zoning Map designates the site as R-M-2 (Multi-family Residential, one unit per 3,000 sq. ft. site area) which is consistent with the Land Use Element of the General Plan, including Policy LU-P-56 for Medium Density Residential Development, and consistent with the standards for multi-family residential development pursuant to the Visalia Municipal Code Title 17 (Zoning Ordinance) Chapter 17.16.

II. ENVIRONMENTAL IMPACTS

No significant adverse environmental impacts have been identified for this project. The City of Visalia Land Use Element and Zoning Ordinance contain policies and regulations that are designed to mitigate impacts to a level of non-significance.

III. MITIGATION MEASURES

There are no mitigation measures for this project. The City of Visalia Zoning Ordinance contains guidelines, criteria, and requirements for the mitigation of potential impacts related to light/glare, visibility screening, noise, and traffic/parking to eliminate and/or reduce potential impacts to a level of non-significance.

IV. PROJECT COMPATIBILITY WITH EXISTING ZONES AND PLANS

The project is compatible with the General Plan and Zoning Ordinance as the project relates to surrounding properties.

V. SUPPORTING DOCUMENTATION

The following documents are hereby incorporated into this Negative Declaration and Initial Study by reference:

- Visalia General Plan Update. Dyett & Bhatia, October 2014.
- Visalia City Council Resolution No. 2014-38 (Certifying the Visalia General Plan Update), passed and adopted October 14, 2014.
- Visalia General Plan Update Final Environmental Impact Report (SCH No. 2010041078). Dyett & Bhatia, June 2014.
- Visalia General Plan Update Draft Environmental Impact Report (SCH No. 2010041078). Dyett & Bhatia, March 2014.
- Visalia City Council Resolution No. 2014-37 (Certifying the EIR for the Visalia General Plan Update), passed and adopted October 14, 2014.
- Visalia Municipal Code, including Title 17 (Zoning Ordinance).
- California Environmental Quality Act Guidelines.
- City of Visalia, California, Climate Action Plan, Draft Final. Strategic Energy Innovations, December 2013.
- Visalia City Council Resolution No. 2014-36 (Certifying the Visalia Climate Action Plan), passed and adopted October 14, 2014.
- City of Visalia Storm Water Master Plan. Boyle Engineering Corporation, September 1994.
- City of Visalia Sanitary Sewer Master Plan. City of Visalia, 1994.
- Tulare County Important Farmland 2014 Map. California Department of Conservation, 2014.

VI. NAME OF PERSON WHO PREPARED INITIAL STUDY

Josh Dan
Associate Planner



Brandon Smith
Environmental Coordinator

**INITIAL STUDY
ENVIRONMENTAL CHECKLIST**

Name of Proposal	<u>Conditional Use Permit No. 2020-21</u>	NAME OF PROPONENT:	<u>Giorgio Russo, Ginder Development</u>	NAME OF AGENT:	<u>Giorgio Russo, Ginder Development</u>
Address of Proponent:	<u>759 W. Alluvial Ave., #102</u>	Address of Agent:	<u>759 W. Alluvial Ave., #102</u>	Address of Agent:	<u>759 W. Alluvial Ave., #102</u>
	<u>Fresno, CA 93711</u>		<u>Fresno, CA 93711</u>		<u>Fresno, CA 93711</u>
Telephone Number:	<u>559-225-4500</u>	Telephone Number:	<u>559-225-4500</u>	Telephone Number:	<u>559-225-4500</u>
Date of Review	<u>November 13, 2020</u>	Lead Agency:	<u>City of Visalia</u>		

The following checklist is used to determine if the proposed project could potentially have a significant effect on the environment. Explanations and information regarding each question follow the checklist.

1 = No Impact 2 = Less Than Significant Impact
3 = Less Than Significant Impact with Mitigation Incorporated 4 = Potentially Significant Impact

I. AESTHETICS

Except as provided in Public Resources Code Section 21099, would the project:

- 2 a) Have a substantial adverse effect on a scenic vista?
- 1 b) Substantially damage scenic resources, including, but not limited to, trees, rock outcroppings, and historic buildings within a state scenic highway?
- 2 c) Substantially degrade the existing visual character or quality of public views of the site and its surroundings? (Public views are those that are experienced from publicly accessible vantage point). If the project is in an urbanized area, would the project conflict with applicable zoning and other regulations governing scenic quality?
- 2 d) Create a new source of substantial light or glare that would adversely affect day or nighttime views in the area?

ii. AGRICULTURAL RESOURCES

In determining whether impacts to agricultural resources are significant environmental effects, lead agencies may refer to the California Agricultural Land Evaluation and Site Assessment Model (1997) prepared by the California Dept. of Conservation as an optional model to use in assessing impacts on agriculture and farmland. In determining whether impacts to forest resources, including timberland, are significant environmental effects, lead agencies may refer to information compiled by the California Department of Forestry and Fire Protection regarding the state's inventory of forest land, including the Forest and Range Assessment Project and the Forest Legacy Assessment project; and forest carbon measurement methodology provided in Forest Protocols adopted by the California Air Resources Board. Would the project:

- 2 a) Convert Prime Farmland, Unique Farmland, or Farmland of Statewide Importance, as shown on the maps prepared pursuant to the Farmland Mapping and Monitoring Program of the California Resources Agency to non-agricultural use?
- 1 b) Conflict with existing zoning for agricultural use, or a Williamson Act contract?
- 1 c) Conflict with existing zoning for, or cause rezoning of, forest land (as defined in Public Resources Code section 12220(g)), timberland (as defined by Public Resources Code section 4526), or timberland zoned Timberland Production (as defined by Government Code section 51104(g))?
- 1 d) Result in the loss of forest land or conversion of forest land to non-forest use?

- 2 e) Involve other changes in the existing environment which, due to their location or nature, could result in conversion of Farmland to nonagricultural use?

III. AIR QUALITY

Where available, the significance criteria established by the applicable air quality management or air pollution control district may be relied upon to make the following determinations. Would the project:

- 2 a) Conflict with or obstruct implementation of the applicable air quality plan?
- 2 b) Result in a cumulatively considerable net increase of any criteria pollutant for which the project region is non-attainment under applicable federal or state ambient air quality standard?
- 2 c) Expose sensitive receptors to substantial pollutant concentrations?
- 1 d) Result in other emissions, such as those leading to odors adversely affecting a substantial number of people?

IV. BIOLOGICAL RESOURCES

Would the project:

- 2 a) Have a substantial adverse effect, either directly or through habitat modifications, on any species identified as a candidate, sensitive, or special status species in local or regional plans, policies, or regulations, or by the California Department of Fish and Game or U.S. Fish and Wildlife Service?
- 2 b) Have a substantial adverse effect on any riparian habitat or other sensitive natural community identified in local or regional plans, policies, regulations, or by the California Department of Fish and Game or U.S. Fish and Wildlife Service?
- 2 c) Have a substantial adverse effect on federally protected wetlands (including but not limited to, marsh, vernal pool, coastal, etc.) through direct removal, filling, hydrological interruption, or other means?
- 2 d) Interfere substantially with the movement of any native resident or migratory fish or wildlife species or with established native resident or migratory wildlife corridors, or impede the use of native wildlife nursery sites?
- 1 e) Conflict with any local policies or ordinances protecting biological resources, such as a tree preservation policy or ordinance?

- 1 f) Conflict with the provisions of an adopted Habitat Conservation Plan, Natural Community Conservation Plan, or other approved local, regional, or state habitat conservation plan?

V. CULTURAL RESOURCES

Would the project:

- 2 a) Cause a substantial adverse change in the significance of a historical resource pursuant to Public Resources Code Section 15064.5?
- 2 b) Cause a substantial adverse change in the significance of an archaeological resource pursuant to Public Resources Code Section 15064.5?
- 2 c) Disturb any human remains, including those interred outside of formal cemeteries?

VI. ENERGY

Would the project:

- 2 a) Result in potentially significant environmental impact due to wasteful, inefficient, or unnecessary consumption of energy resources, during project construction or operation?
- 2 b) Conflict with or obstruct a state or local plan for renewable energy or energy efficiency?

VII. GEOLOGY AND SOILS

Would the project:

- 1 a) Directly or indirectly cause potential substantial adverse effects, including the risk of loss, injury, or death involving:
 - 1 i) Rupture of a known earthquake fault, as delineated on the most recent Alquist-Priolo Earthquake Fault Zoning Map issued by the State Geologist for the area or based on other substantial evidence of a known fault? Refer to Division of Mines and Geology Special Publication 42.
 - 1 ii) Strong seismic ground shaking?
 - 1 iii) Seismic-related ground failure, including liquefaction?
 - 1 iv) Landslides?
- 1 b) Result in substantial soil erosion or loss of topsoil?
- 1 c) Be located on a geologic unit or soil that is unstable, or that would become unstable as a result of the project, and potentially result in on- or off-site landslide, lateral spreading, subsidence, liquefaction, or collapse?
- 1 d) Be located on expansive soil, as defined in Table 18-1-B of the Uniform Building Code (1994), creating substantial risks to life or property?
- 1 e) Have soils incapable of adequately supporting the use of septic tanks or alternative wastewater disposal systems where sewers are not available for the disposal of wastewater?
- 1 f) Directly or indirectly destroy a unique paleontological resource or site or unique geologic feature?

VIII. GREENHOUSE GAS EMISSIONS

Would the project:

- 2 a) Generate greenhouse gas emissions, either directly or indirectly, that may have a significant impact on the environment?
- 2 b) Conflict with an applicable plan, policy, or regulation adopted for the purpose of reducing the emissions of greenhouse gases?

IX. HAZARDS AND HAZARDOUS MATERIALS

Would the project:

- 1 a) Create a significant hazard to the public or the environment through the routine transport, use, or disposal of hazardous materials?
- 1 b) Create a significant hazard to the public or the environment through reasonably foreseeable upset and accident conditions involving the release of hazardous materials into the environment?
- 1 c) Emit hazardous emissions or handle hazardous or acutely hazardous materials, substances, or waste within one-quarter mile of an existing or proposed school?
- 1 d) Be located on a site which is included on a list of hazardous materials sites compiled pursuant to Government Code section 65962.5 and, as a result, would it create a significant hazard to the public or the environment?
- 1 e) For a project located within an airport land use plan or, where such a plan has not been adopted, within two miles of a public airport or public use airport, would the project result in a safety hazard for people residing or working in the project area?
- 1 f) Impair implementation of or physically interfere with an adopted emergency response plan or emergency evacuation plan?
- 1 g) Expose people or structures, either directly or indirectly, to a significant risk of loss, injury or death involving wildland fires?

X. HYDROLOGY AND WATER QUALITY

Would the project:

- 2 a) Violate any water quality standards of waste discharge requirements or otherwise substantially degrade surface or groundwater quality?
- 2 b) Substantially decrease groundwater supplies or interfere substantially with groundwater recharge such that the project may impede sustainable groundwater management of the basin?
- 2 c) Substantially alter the existing drainage pattern of the site or area, including through the alteration of the course of a stream or river or through the addition of impervious surfaces, in a manner which would:
 - 2 i) result in substantial erosion or siltation on- or off-site;
 - 2 ii) substantially increase the rate or amount of surface runoff in a manner which would result in flooding on- or offsite; or
 - 2 iii) create or contribute runoff water which would exceed the capacity of existing or planned stormwater drainage systems or provide substantial additional sources of polluted runoff?
- 2 d) In flood hazard, tsunami, or seiche zones, risk release of pollutants due to project inundation?
- 2 e) Conflict with or obstruct implementation of a water quality control plan or sustainable groundwater management plan?

XI. LAND USE AND PLANNING

Would the project:

- 1 a) Physically divide an established community?
- 1 b) Cause a significant environmental impact due to a conflict with any land use plan, policy, or regulation adopted for the purpose of avoiding or mitigating an environmental effect?

XII. MINERAL RESOURCES

Would the project:

- 1 a) Result in the loss of availability of a known mineral resource that would be of value to the region and the residents of the state?
- 1 b) Result in the loss of availability of a locally-important mineral resource recovery site delineated on a local general plan, specific plan or other land use plan?

XIII. NOISE

Would the project result in:

- 2 a) Generation of a substantial temporary or permanent increase in ambient noise levels in the vicinity of the project in excess of standards established in the local general plan or noise ordinance, or applicable standards of other agencies?
- 1 b) Generation of excessive groundborne vibration or groundborne noise levels?
- 1 c) For a project located within the vicinity of a private airstrip or an airport land use plan or, where such a plan has not been adopted, within two miles of a public airport or public use airport, would the project expose people residing or working in the project area to excessive noise levels?

XIV. POPULATION AND HOUSING

Would the project:

- 1 a) Induce substantial unplanned population growth in an area, either directly (for example, by proposing new homes and businesses) or indirectly (for example, through extension of roads or other infrastructure)?
- 1 b) Displace substantial numbers of existing people or housing, necessitating the construction of replacement housing elsewhere?

XV. PUBLIC SERVICES

Would the project:

- 1 a) Would the project result in substantial adverse physical impacts associated with the provision of new or physically altered governmental facilities, need for new or physically altered governmental facilities, the construction of which could cause significant environmental impacts, in order to maintain acceptable service ratios, response times or other performance objectives for any of the public services:
 - 1 i) Fire protection?
 - 1 ii) Police protection?
 - 1 iii) Schools?
 - 1 iv) Parks?
 - 1 v) Other public facilities?

XVI. RECREATION

Would the project:

- 1 a) Would the project increase the use of existing neighborhood and regional parks or other recreational facilities such that substantial physical deterioration of the facility would occur or be accelerated?
- 1 b) Does the project include recreational facilities or require the construction or expansion of recreational facilities which might have an adverse physical effect on the environment?

XVII. TRANSPORTATION / TRAFFIC

Would the project:

- 1 a) Conflict with a program, plan, ordinance or policy addressing the circulation system, including transit, roadway, bicycle and pedestrian facilities?
- 2 b) Would the project conflict or be inconsistent with CEQA Guidelines section 15064.3, subdivision (b)?
- 1 c) Substantially increase hazards due to a geometric design feature (e.g., sharp curves or dangerous intersections) or incompatible uses (e.g., farm equipment)?
- 1 d) Result in inadequate emergency access?

XVIII. TRIBAL CULTURAL RESOURCES

Would the project cause a substantial adverse change in the significance of a tribal cultural resource, defined in Public Resources Code section 21074 as either a site, feature, place, cultural landscape that is geographically defined in terms of the size and scope of the landscape, sacred place, or object with cultural value to a California Native American tribe, and that is:

- 1 a) Listed or eligible for listing in the California Register of Historical Resources, or in a local register of historical resources as defined in Public Resources Code section 5020.1(k), or
- 1 b) A resource determined by the lead agency, in its discretion and supported by substantial evidence, to be significant pursuant to criteria set forth in subdivision (c) of Public Resources Code Section 5024.1. In applying the criteria set forth in subdivision (c) of Public Resources Code Section 5024.1, the lead agency shall consider the significance of the resource to a California Native American tribe.

XIX. UTILITIES AND SERVICE SYSTEMS

Would the project:

- 2 a) Require or result in the relocation or construction of new or expanded water, wastewater treatment or stormwater drainage, electric power, natural gas, or telecommunications facilities, the construction or relocation of which could cause significant environmental effects?
- 2 b) Have sufficient water supplies available to service the project and reasonable foreseeable future development during normal, dry, and multiple dry years?
- 1 c) Result in a determination by the wastewater treatment provider which serves or may serve the project that it has adequate capacity to serve the project's projected demand in addition to the provider's existing commitments?
- 1 d) Generate solid waste in excess of State or local standards, or in excess of the capacity of local infrastructure, or otherwise impair the attainment of solid waste reduction goals?
- 1 e) Comply with federal, state, and local management and reduction statutes and regulations related to solid waste?

XX. WILDFIRE

If located in or near state responsibility areas or lands classified as very high fire hazard severity zones, would the project:

- 1 a) Substantially impair an adopted emergency response plan or emergency evacuation plan?
- 1 b) Due to slope, prevailing winds, and other factors, exacerbate wildfire risks, and thereby expose project occupants to pollutant concentrations from a wildfire or the uncontrolled spread of a wildfire?
- 1 c) Require the installation or maintenance of associated infrastructure (such as roads, fuel breaks, emergency water sources, power lines or other utilities) that may exacerbate

fire risk or that may result in temporary or ongoing impacts to the environment?

- 1 d) Expose people or structures to significant risks, including downslope or downstream flooding or landslides, as a result of runoff, post-fire slope instability, or drainage changes?

XG: MANDATORY FINDINGS OF SIGNIFICANCE

Would the project:

- 2 a) Does the project have the potential to substantially degrade the quality of the environment, substantially reduce the habitat of a fish or wildlife species, cause a fish or wildlife population to drop below self-sustaining levels, threaten to eliminate a plant or animal community, substantially reduce the number or restrict the range of a rare or endangered plant or animal or eliminate important examples of the major periods of California history or prehistory?
- 2 b) Does the project have impacts that are individually limited, but cumulatively considerable? ("Cumulatively considerable" means that the incremental effects of a project are considerable when viewed in connection with the effects of past projects, the effects of other current projects, and the effects of probable future projects)?
- 2 c) Does the project have environmental effects which will cause substantial adverse effects on human beings, either directly or indirectly?

Note: Authority cited: Sections 21083 and 21083.05, Public Resources Code. Reference: Section 65088.4, Gov. Code; Sections 21080(c), 21080.1, 21080.3, 21083, 21083.05, 21083.3, 21093, 21094, 21095, and 21151, Public Resources Code; *Sundstrom v. County of Mendocino*, (1988) 202 Cal.App.3d 296; *Leonoff v. Monterey Board of Supervisors*, (1990) 222 Cal.App.3d 1337; *Eureka Citizens for Responsible Govt. v. City of Eureka* (2007) 147 Cal.App.4th 357; *Protect the Historic Amedor Waterways v. Amedor Water Agency* (2004) 116 Cal.App.4th at 1109; *San Franciscans Upholding the Downtown Plan v. City and County of San Francisco* (2002) 102 Cal.App.4th 656.

Revised 2019

Authority: Public Resources Code sections 21083 and 21083.09

Reference: Public Resources Code sections 21073, 21074, 21080.3.1, 21080.3.2, 21082.3/ 21084.2 and 21084.3

DISCUSSION OF ENVIRONMENTAL EVALUATION

I. AESTHETICS

- a. The proposed project is new residential construction which will meet City standards for setbacks, landscaping and height restrictions.

This project will not adversely affect the view of any scenic vistas. The Sierra Nevada mountain range may be considered a scenic vista and the view will not be adversely impacted by the project.

- b. There are no scenic resources on the site.
- c. The proposed project includes residential development that will be aesthetically consistent with surrounding development and with General Plan policies. Furthermore, the City has development standards related to landscaping and other amenities that will ensure that the visual character of the area is enhanced and not degraded. Thus, the project would not substantially degrade the existing visual character of the site and its surroundings.
- d. The project will create new sources of light that are typical of residential development. The City has development standards that require that light be directed and/or shielded so it does not fall upon adjacent properties.

II. AGRICULTURAL RESOURCES

- a. The project is located on property that is identified as Prime Farmland based on maps prepared by the California Department of Conservation and contained within the Visalia General Plan, Figure 6-4.

The Visalia General Plan Update Environmental Impact Report (EIR) has already considered the environmental impacts of the conversion of properties within the Planning Area into non-agriculture uses. Overall, the General Plan results in the conversion of over 14,000 acres of important Farmland to urban uses, which is considered significant and unavoidable. Aside from preventing development altogether the conversion of important Farmland to urban uses cannot be directly mitigated, through the use of agricultural conservation easements or by other means. However, the General Plan contains multiple policies that together work to limit conversion only to the extent needed to accommodate long-term growth. The General Plan policies identified under Impact 3.5-1 of the EIR serve as the mitigation that assists in reducing the severity of the impact to the extent possible while still achieving the General Plan's goals of accommodating a certain amount of growth to occur within the Planning Area. These policies include the implementation of a three-tier growth boundary system that assists in protecting open space around the City fringe and maintaining compact development within the City limits.

The project will be consistent with Policy LU-P-34. The conversion of the site from an agricultural use to urban development does not require mitigation to offset the loss of prime farmland as stated in Policy LU-P-34. The policy

states; "the mitigation program shall specifically allow exemptions for conversion of agricultural lands in Tier I."

Because there is still a significant impact to loss of agricultural resources after conversion of properties within the General Plan Planning Area to non-agricultural uses, a Statement of Overriding Considerations was previously adopted with the Visalia General Plan Update EIR.

- b. The project site is not zoned for agricultural use. All agricultural related uses have ceased on the property. The project is bordered by urban development or non-producing vacant land on all sides. There are no known Williamson Act contracts on any properties within the project area.
- c. There is no forest or timber land currently located on the site.
- d. There is no forest or timber land currently located on the site.
- e. The project will not involve any changes that would promote or result in the conversion of farmland to non-agriculture use. The subject property is currently designated for an urban rather than agricultural land use. Properties that are vacant may develop in a way that is consistent with their zoning and land use designated at any time. The adopted Visalia General Plan's implementation of a three-tier growth boundary system further assists in protecting open space around the City fringe to ensure that premature conversion of farmland to non-agricultural uses does not occur.

III. AIR QUALITY

- a. The project site is located in an area that is under the jurisdiction of the San Joaquin Valley Air Pollution Control District (SJVAPCD). The project in itself does not disrupt implementation of the San Joaquin Regional Air Quality Management Plan, and will therefore be a less than significant impact.
- b. Development under the Visalia General Plan will result in emissions that will exceed thresholds established by the SJVAPCD for PM10 and PM2.5. The project will contribute to a net increase of criteria pollutants and will therefore contribute to exceeding the thresholds. Also the project could result in short-term air quality impacts related to dust generation and exhaust due to construction and grading activities. This site was evaluated in the Visalia General Plan Update EIR for conversion into urban development. Development under the General Plan will result in increases of construction and operation-related criteria pollutant impacts, which are considered significant and unavoidable. General Plan policies identified under Impacts 3.3-1 and 3.3-2 serve as the mitigation which assists in reducing the severity of the impact to the extent possible while still achieving the General Plan's goals of accommodating a certain amount of growth to occur within the Planning Area.

The project is required to adhere to requirements

administered by the SJVAPCD to reduce emissions to a level of compliance consistent with the District's grading regulations. Compliance with the SJVAPCD's rules and regulations will reduce potential impacts associated with air quality standard violations to a less than significant level.

In addition, development of the project will be subject to the SJVAPCD Indirect Source Review (Rule 9510) procedures that became effective on March 1, 2006. The Applicant will be required to obtain permits demonstrating compliance with Rule 9510, or payment of mitigation fees to the SJVAPCD.

- c. Tulare County is designated non-attainment for certain federal ozone and state ozone levels. The project will result in a net increase of criteria pollutants. This site was evaluated in the Visalia General Plan Update EIR for conversion into urban development. Development under the General Plan will result in increases of construction and operation-related criteria pollutant impacts, which are considered significant and unavoidable. General Plan policies identified under Impacts 3.3-1, 3.3-2, and 3.3-3 serve as the mitigation which assists in reducing the severity of the impact to the extent possible while still achieving the General Plan's goals of accommodating a certain amount of growth to occur within the Planning Area.

The project is required to adhere to requirements administered by the SJVAPCD to reduce emissions to a level of compliance consistent with the District's grading regulations. Compliance with the SJVAPCD's rules and regulations will reduce potential impacts associated with air quality standard violations to a less than significant level.

In addition, development of the project will be subject to the SJVAPCD Indirect Source Review (Rule 9510) procedures that became effective on March 1, 2006. The Applicant will be required to obtain permits demonstrating compliance with Rule 9510, or payment of mitigation fees to the SJVAPCD.

- d. The proposed project will not involve the generation of objectionable odors that would affect a substantial number of people.

IV. BIOLOGICAL RESOURCES

- a. The site has no known species identified as a candidate, sensitive, or special status species in local or regional plans, policies, or regulations, or by the California Department of Fish and Game or U.S. Fish and Wildlife Service. The project would therefore not have a substantial adverse effect on a sensitive, candidate, or special species.

In addition, staff had conducted an on-site visit to the site in September 2020 to observe biological conditions and did not observe any evidence or symptoms that would suggest the presence of a sensitive, candidate, or special species.

City-wide biological resources were evaluated in the Visalia General Plan Update Environmental Impact Report (EIR). The EIR concluded that certain special-status species or their habitats may be directly or indirectly affected by future development within the General Plan Planning Area. This may be through the removal of or

disturbance to habitat. Such effects would be considered significant. However, the General Plan contains multiple policies, identified under Impact 3.8-1 of the EIR, that together work to reduce the potential for impacts on special-status species likely to occur in the Planning Area. With implementation of these policies, impacts on special-status species will be less than significant.

- b. The project is not located within or adjacent to an identified sensitive riparian habitat or other natural community.

City-wide biological resources were evaluated in the Visalia General Plan Update Environmental Impact Report (EIR). The EIR concluded that certain sensitive natural communities may be directly or indirectly affected by future development within the General Plan Planning Area, particularly valley oak woodlands and valley oak riparian woodlands. Such effects would be considered significant. However, the General Plan contains multiple policies, identified under Impact 3.8-2 of the EIR, that together work to reduce the potential for impacts on woodlands located within in the Planning Area. With implementation of these policies, impacts on woodlands will be less than significant.

- c. The project is not located within or adjacent to federally protected wetlands as defined by Section 404 of the Clean Water Act.

City-wide biological resources were evaluated in the Visalia General Plan Update Environmental Impact Report (EIR). The EIR concluded that certain protected wetlands and other waters may be directly or indirectly affected by future development within the General Plan Planning Area. Such effects would be considered significant. However, the General Plan contains multiple policies, identified under Impact 3.8-3 of the EIR, that together work to reduce the potential for impacts on wetlands and other waters located within in the Planning Area. With implementation of these policies, impacts on wetlands will be less than significant.

- d. City-wide biological resources were evaluated in the Visalia General Plan Update Environmental Impact Report (EIR). The EIR concluded that the movement of wildlife species may be directly or indirectly affected by future development within the General Plan Planning. Such effects would be considered significant. However, the General Plan contains multiple policies, identified under Impact 3.8-4 of the EIR, that together work to reduce the potential for impacts on wildlife movement corridors located within in the Planning Area. With implementation of these policies, impacts on wildlife movement corridors will be less than significant.

- e. The project will not conflict with any local policies or ordinances protecting biological resources. The City has a municipal ordinance in place to protect valley oak trees; however no oak trees exist on the site

- f. There are no local or regional habitat conservation plans for the area.

V. CULTURAL RESOURCES

- a. There are no known historical resources located within the project area. If some potentially historical or cultural resource is unearthed during development all work should cease until a qualified professional archaeologist can

evaluate the finding and make necessary mitigation recommendations.

- b. There are no known archaeological resources located within the project area. If some archaeological resource is unearthed during development all work should cease until a qualified professional archaeologist can evaluate the finding and make necessary mitigation recommendations.
- c. There are no known human remains buried in the project vicinity. If human remains are unearthed during development all work should cease until the proper authorities are notified and a qualified professional archaeologist can evaluate the finding and make any necessary mitigation recommendations. In the event that potentially significant cultural resources are discovered during ground disturbing activities associated with project preparation, construction, or completion, work shall halt in that area until a qualified Native American tribal observer, archeologist, or paleontologist can assess the significance of the find, and, if necessary, develop appropriate treatment measures in consultation with Tulare County Museum, Coroner, and other appropriate agencies and interested parties.

VI. ENERGY

- a. Development of the site will require the use of energy supply and infrastructure. However, the use of energy will be typical of that associated with residential development associated with the underlying zoning. Furthermore, the use is not considered the type of use or intensity that would result in wasteful, inefficient, or unnecessary consumption of energy resources during construction or operation. The project will be required to comply with California Building Code Title 24 standards for energy efficiency.

Policies identified under Impacts 3.4-1 and 3.4-2 of the EIR will reduce any potential impacts to a less than significant level. With implementation of these policies and the existing City standards, impacts to energy will be less than significant.

- b. The project will not conflict with or obstruct a state or local plan for renewable energy or energy efficiency, based on the discussion above

VII. GEOLOGY AND SOILS

- a. The State Geologist has not issued an Alquist-Priolo Earthquake Fault Map for Tulare County. The project area is not located on or near any known earthquake fault lines. Therefore, the project will not expose people or structures to potential substantial adverse impacts involving earthquakes.
- b. The development of this site will require movement of topsoil. Existing City Engineering Division standards require that a grading and drainage plan be submitted for review to the City to ensure that off- and on-site improvements will be designed to meet City standards.
- c. The project area is relatively flat and the underlying soil is not known to be unstable. Soils in the Visalia area have few limitations with regard to development. Due to low clay content and limited topographic relief, soils in the Visalia area have low expansion characteristics.

- d. Due to low clay content, soils in the Visalia area have an expansion index of 0-20, which is defined as very low potential expansion.
- e. The project does not involve the use of septic tanks or alternative waste water disposal systems since sanitary sewer lines are used for the disposal of waste water at this location.
- f. There are no known unique paleontological resources or geologic features located within the project area. In the event that potentially significant cultural resources are discovered during ground disturbing activities associated with project preparation, construction, or completion, work shall halt in that area until a qualified Native American tribal observer, archeologist, or paleontologist can assess the significance of the find, and, if necessary, develop appropriate treatment measures in consultation with Tulare County Museum, Coroner, and other appropriate agencies and interested parties.

VIII. GREENHOUSE GAS EMISSIONS

- a. The project is expected to generate Greenhouse Gas (GHG) emissions in the short-term as a result of the construction of residences and long-term as a result of day-to-day operation of the proposed residences.

The City has prepared and adopted a Climate Action Plan (CAP) which includes a baseline GHG emissions inventories, reduction measures, and reduction targets consistent with local and State goals. The CAP was prepared concurrently with the proposed General Plan and its impacts are also evaluated in the Visalia General Plan Update EIR.

The Visalia General Plan and the CAP both include policies that aim to reduce the level of GHG emissions emitted in association with buildout conditions under the General Plan. Although emissions will be generated as a result of the project, implementation of the General Plan and CAP policies will result in fewer emissions than would be associated with a continuation of baseline conditions. Thus, the impact to GHG emissions will be less than significant.

- b. The State of California has enacted the Global Warming Solutions Act of 2006 (AB 32), which included provisions for reducing the GHG emission levels to 1990 baseline levels by 2020 and to a level 80% below 1990 baseline levels by 2050. In addition, the State has enacted SB 32 which included provisions for reducing the GHG emission levels to a level 40% below 1990 baseline levels by 2030.

The proposed project will not impede the State's ability to meet the GHG emission reduction targets under AB 32 and SB 32. Current and probable future state and local GHG reduction measures will continue to reduce the project's contribution to climate change. As a result, the project will not contribute significantly, either individually or cumulatively, to GHG emissions.

IX. HAZARDS AND HAZARDOUS MATERIALS

- a. No hazardous materials are anticipated with the project.
- b. Construction activities associated with development of the project may include maintenance of on-site construction equipment which could lead to minor fuel and oil spills. The use and handling of any hazardous materials during construction activities would occur in accordance with

applicable federal, state, regional, and local laws. Therefore, impacts are considered to be less than significant.

- c. There is one school located within one-quarter mile of the project site. The school is located 84-feet west of the project site (Ridgeview Middle School). Notwithstanding, there is no reasonably foreseeable condition or incident involving the project that could affect the site.
- d. The project area does not include any sites listed as hazardous materials sites pursuant to Government Code Section 65692.5.
- e. The City of Visalia and County of Tulare adopted Airport Master Plans show the project area is located outside of any Airport Zones. There are no restrictions for the proposed project related to Airport Zone requirements.

The project area is not located within two miles of a public airport.
- f. The project will not interfere with the implementation of any adopted emergency response plan or evacuation plan.
- g. There are no wild lands within or near the project area.

x. HYDROLOGY AND WATER QUALITY

- a. Development projects associated with buildout under the Visalia General Plan are subject to regulations which serve to ensure that such projects do not violate water quality standards of waste discharge requirements. These regulations include the Federal Clean Water Act (CWA), the National Pollutant Discharge Elimination System (NPDES) permit program. State regulations include the State Water Resources Control Board (SWRCB) and more specifically the Central Valley Regional Water Quality Control Board (RWQCB), of which the project site area falls within the jurisdiction of.

Adherence to these regulations results in projects incorporating measures that reduce pollutants. The project will be required to adhere to municipal waste water requirements set by the Central Valley RWQCB and any permits issued by the agency.

Furthermore, there are no reasonably foreseeable reasons why the project would result in the degradation of water quality.

The Visalia General Plan contains multiple policies, identified under Impact 3.6-2 and 3.9-3 of the EIR, that together work to reduce the potential for impacts to water quality. With implementation of these policies and the existing City standards, impacts to water quality will be less than significant.

- b. The project area overlies the southern portion of the San Joaquin unit of the Central Valley groundwater aquifer. The project will result in an increase of impervious surfaces on the project site, which might affect the amount of precipitation that is recharged to the aquifer. However, as the City of Visalia is already largely developed and covered by impervious surfaces, the increase of impervious surfaces on the project site, which might affect the amount of precipitation that is recharged to the aquifer. However, as the City of Visalia is already largely developed and covered by impervious surfaces, the increase of impervious surfaces through this project will be

small by comparison. The project therefore might affect the amount of precipitation that is recharged to the aquifer. The City of Visalia's water conservation measures and explorations for surface water use over groundwater extraction will assist in offsetting the loss in groundwater recharge.

c.

- i. The development of this site will require movement of topsoil. Existing City Engineering Division standards require that a grading and drainage plan be submitted for review to the City to ensure that off- and on-site improvements will be designed to meet City standards.

- ii. Development of the site will create additional impervious surfaces. However, existing and planned improvements to storm water drainage facilities as required through the Visalia General Plan policies will reduce any potential impacts to a less than significant level.

Policies identified under Impact 3.6-2 of the EIR will reduce any potential impacts to a less than significant level. With implementation of these policies and the existing City standards, impacts to groundwater supplies will be less than significant.

- iii. Development of the site will create additional impervious surfaces. However, existing and planned improvements to storm water drainage facilities as required through the Visalia General Plan policies will reduce any potential impacts to a less than significant level.

Policies identified under Impact 3.6-2 of the EIR will reduce any potential impacts to a less than significant level. With implementation of these policies and the existing City standards, impacts to groundwater supplies will be less than significant.

The project site will be accommodated by an extension of the City's storm water lines. As part of the project, existing storm water mains will be extended off-site along public street frontages. Furthermore, the project will be required to meet the City's improvement standards for directing storm water runoff to the City's storm water drainage system consistent with the City's adopted City Storm Drain Master Plan. These improvements will not cause significant environmental impacts.

- d. The project area is located sufficiently inland and distant from bodies of water, and outside potentially hazardous areas for seiches and tsunamis. The site is also relatively flat, which will contribute to the lack of impacts by mudflow occurrence. Therefore there will be no impact related to these hazards.
- e. Development of the site has the potential to affect drainage patterns in the short term due to erosion and sedimentation during construction activities and in the long term through the expansion of impervious surfaces. Impaired storm water runoff may then be intercepted and directed to a storm drain or water body, unless allowed to stand in a detention area. The City's existing standards may require the preparation and implementation of a Storm Water Pollution Prevention Plan (SWPPP) in accordance with the SWRCB's General Construction

Permit process, which would address erosion control measures.

The Visalia General Plan contains multiple policies, identified under Impact 3.6-1 of the EIR, that together work to reduce the potential for erosion. With implementation of these policies and the existing City standards, impacts to erosion will be less than significant.

XI. LAND USE AND PLANNING

- a. The project will not physically divide an established community. The proposed project is to be developed on land designated for residential development. The project site is surrounded on three sides by urban development and is bordered by three roadways.
- b. The 15.1-acre development will place residential units within the City of Visalia's Tier I Urban Development Boundary as implemented by the City General Plan. Development of lands in Tier I may occur at any time.

The proposed project is consistent with Land Use Policy LU-P-19 of the General Plan. Policy LU-P-19 states: "Ensure that growth occurs in a compact and concentric fashion by implementing the General Plan's phased growth strategy."

The proposed project will be consistent with the Land Use Element of the General Plan, including Policy LU-P-56 for Medium Density Residential Development, and consistent with the standards for multi-family residential development pursuant to the Visalia Municipal Code Title 17 (Zoning Ordinance) Chapter 17.16.

The project as a whole does not conflict with any land use plan, policy or regulation of the City of Visalia. The site contains a General Plan Land Use Designation of Residential Medium Density and a Zoning Designation of R-M-2 (Multi-family Residential, one unit per 3,000 square feet). The City of Visalia's Zoning Ordinance allows for multi-family residences as permitted uses in their respective zones but require a conditional use permit if development exceeds 80 units, which this project does.

The Visalia General Plan contains multiple policies, identified under Impact 3.1-2 of the EIR, that together work to reduce the potential for impacts to the development of land as designated by the General Plan. With implementation of these policies and the existing City standards, impacts to land use development consistent with the General Plan will be less than significant.

The project does not conflict with any applicable habitat conservation plan or natural community conservation plan as it is located on a vacant dirt lot with no significant natural habitat present.

XII. MINERAL RESOURCES

- a. No mineral areas of regional or statewide importance exist within the Visalia area.
- b. There are no mineral resource recovery sites delineated in the Visalia area.

XIII. NOISE

- a. The project will result in noise generation typical of urban development, but not in excess of standards established in the City of Visalia's General Plan or Noise Ordinance. The Visalia Noise Element and City Ordinance contain

criterion for acceptable noise levels inside and outside residential living spaces. This standard is 65 dB DNL for outdoor activity areas associated with residences and 45 dB DNL for indoor areas.

Ambient noise levels will increase beyond current levels as a result of the project; however, these levels will be typical of noise levels associated with urban development and not in excess of standards established in the City of Visalia's General Plan or Noise Ordinance. The City's standards for setbacks and construction of fences or walls along major streets and between residential uses reduce noise levels to a level that is less than significant. Noise associated with the establishment of new residential uses was previously evaluated with the General Plan for the conversion of land to urban uses.

Noise levels will increase temporarily during the construction of the project but shall remain within the limits defined by the City of Visalia Noise Ordinance. Temporary increase in ambient noise levels is considered to be less than significant.

- b. Ground-borne vibration or ground-borne noise levels may occur as part of construction activities associated with the project. Construction activities will be temporary and will not expose persons to such vibration or noise levels for an extended period of time; thus the impacts will be less than significant. There are no existing uses near the project area that create ground-borne vibration or ground-borne noise levels.
- c. The project area is located in excess of two miles from a public airport. The project will not expose people residing or working in the project area to excessive noise levels resulting from aircraft operations.

XIV. POPULATION AND HOUSING

- a. The project will not directly induce substantial unplanned population growth that is in excess of that planned in the General Plan.
- b. Development of the site will not displace any housing or people on the site. The area being developed is currently vacant land.

XV. PUBLIC SERVICES

- a.
 - i. Current fire protection facilities are located at the Visalia Station 55, located approximately one-mile southwest of the property, and can adequately serve the site without a need for alteration. Impact fees will be paid to mitigate the project's proportionate impact on these facilities.
 - ii. Current police protection facilities can adequately serve the site without a need for alteration. Impact fees will be paid to mitigate the project's proportionate impact on these facilities.
 - iii. The project will generate additional dwelling units, for which existing schools in the area may accommodate.
 - iv. Current park facilities can adequately serve the site without a need for alteration. Impact fees will be paid to mitigate the project's proportionate impact on these facilities.
 - v. Other public facilities can adequately serve the site without a need for alteration.

XVI. RECREATION

- a. The project will generate new residents and will therefore incrementally increase the use of existing parks and other recreational facilities, but not at a level that will cause or accelerate substantial adverse impacts or reduce acceptable service levels. Further, the project will pay Recreation Impact Fees to fund the creation and maintenance of new parks and recreational programs.
- b. The proposed project does not include public recreational facilities or require the construction or expansion of any existing recreational facilities within the area that would otherwise have an adverse physical effect on the environment.

The Visalia General Plan contains multiple policies, identified under Impact 3.9-7 of the EIR, that together work to address the quality and management of recreational facilities and the development of new recreational facilities with progressive growth of the City. With implementation of these policies and the existing City standards, impacts will be less than significant.

XVII. TRANSPORTATION AND TRAFFIC

- a. Development and operation of the project is not anticipated to conflict with applicable plans, ordinances, or policies establishing measures of effectiveness of the City's circulation system. The project will result in an increase in traffic levels on arterial and collector roadways, although the City of Visalia's Circulation Element has been prepared to address this increase in traffic.
- b. Development of the site will result in increased traffic in the area, but will not cause a substantial increase in traffic on the city's existing circulation pattern.

The City of Visalia, in determining the significance of transportation impacts for land use projects, recognizes the State Office of Planning Research (OPR) recommended threshold as the basis for what constitutes a significant or less than significant transportation impact. The State OPR Technical Advisory on Evaluating Transportation Impacts in CEQA, December 2018 ("Technical Advisory") has recommended a 15% reduction target based on its statement that "achieving a 15% lower per capita or per trip distance Vehicle Miles Travelled (VMT) than existing development is both generally achievable and is supported by evidence that connects this level of reduction to the State's emissions goals". The Technical Advisory further states that lead agencies may screen out VMT impacts using maps created with VMT data from a traffic demand model.

For the metric measuring VMT per trip distance, a map of the City of Visalia, produced by Tulare County Association of Governments (TCAG), provides areas with 85% or less average VMT per trip distance, or 15% below the regional average. In the subject site's TAZ, the current average trip distance experienced is 7.14 miles, which falls below the average county-wide trip distance of 11.48 miles and the 15% target reduction of 9.76 miles. Based on this determination, it is presumed that the project will have a less than significant transportation impact.

- c. There are no planned geometric designs associated with the project that are considered hazardous.

- d. The project will not result in inadequate emergency access.

XVIII. TRIBAL CULTURAL RESOURCES

The proposed project would not cause a substantial adverse change in the significance of a tribal cultural resource, defined in Public Resources Code section 21074 as either a site, feature, place, cultural landscape that is geographically defined in terms of the size and scope of the landscape, sacred place, or object with cultural value to a California Native American tribe.

- a. The site is not listed or eligible for listing in the California Register of Historical Resources, or in a local register of historical resources as defined in Public Resources Code section 5020.1(k).
- b. The site has been determined to not be significant pursuant to criteria set forth in subdivision (c) of Public Resources Code Section 5024.1. In applying the criteria set forth in subdivision (c) of Public Resource Code Section 5024.1, the lead agency shall consider the significance of the resource to a California Native American tribe.

Pre-consultations letters were sent to local tribes in accordance with AB 52, providing tribes a 20-day early review period. Staff did not receive correspondence in return from any of the tribes which were noticed.

Further, the EIR (SCH 2010041078) for the 2014 General Plan update included a thorough review of sacred lands files through the California Native American Heritage Commission. The sacred lands file did not contain any known cultural resources information for the Visalia Planning Area.

XIX. UTILITIES AND SERVICE SYSTEMS

- a. The project will be connecting to existing City sanitary sewer lines, consistent with the City Sewer Master Plan. The Visalia wastewater treatment plant has a current rated capacity of 22 million gallons per day, but currently treats an average daily maximum month flow of 12.5 million gallons per day. With the completed project, the plant has more than sufficient capacity to accommodate impacts associated with the proposed project. The proposed project will therefore not cause significant environmental impacts.

The project site will be accommodated by an extension of the City's sanitary sewer and storm water lines. As part of the project, existing sanitary sewer and storm water mains will be extended off-site along public street frontages. Usage of these lines is consistent with the City Sewer System Master Plan and Storm Water Master Plan. These improvements will not cause significant environmental impacts.

- b. The project will not result in the construction of new water or wastewater treatment facilities or expansion of existing facilities, the construction of which could cause significant environmental effects.
- c. The City has determined that there is adequate capacity existing to serve the site's projected wastewater treatment demands at the City wastewater treatment plant.
- d. Current solid waste disposal facilities can adequately serve the site without a need for alteration.

- e. The project will be able to meet the applicable regulations for solid waste. Removal of debris from construction will be subject to the City's waste disposal requirements.

xx. WILDFIRE

- a. The project is located on a site that is adjacent on multiple sides by existing development. The site will be further served by multiple points of access. In the event of an emergency response, coordination would be made with the City's Engineering, Police, and Fire Divisions to ensure that adequate access to and from the site is maintained.
- b. The project area is relatively flat and the underlying soil is not known to be unstable. Therefore, the site is not in a location that is likely to exacerbate wildfire risks.
- c. The project is located on a site that is adjacent on multiple sides by existing development. New project development will require the installation and maintenance of associated infrastructure; however the infrastructure would be typical of residential development and would be developed to the standards of the underlying responsible agencies.

The project area is relatively flat and the underlying soil is not known to be unstable. Therefore, the site is not in a location

that would expose persons or structures to significant risks of flooding or landslides

xxi. MANDATORY FINDINGS OF SIGNIFICANCE

- a. The project will not affect the habitat of a fish or wildlife species or a plant or animal community. This site was evaluated in the Program EIR (SCH No. 2010041078) for the City of Visalia's General Plan Update for conversion to urban use. The City adopted mitigation measures for conversion to urban development. Where effects were still determined to be significant a statement of overriding considerations was made.
- b. This site was evaluated in the Program EIR (SCH No. 2010041078) for the City of Visalia General Plan Update for the area's conversion to urban use. The City adopted mitigation measures for conversion to urban development. Where effects were still determined to be significant a statement of overriding considerations was made.
- c. This site was evaluated in the Program EIR (SCH No. 2010041078) for the City of Visalia General Plan Update for conversion to urban use. The City adopted mitigation measures for conversion to urban development. Where effects were still determined to be significant a statement of overriding considerations was made.

DETERMINATION OF REQUIRED ENVIRONMENTAL DOCUMENT

On the basis of this initial evaluation:

- I find that the proposed project **COULD NOT** have a significant effect on the environment. **A NEGATIVE DECLARATION WILL BE PREPARED.**
- I find that although the proposed project could have a significant effect on the environment, there will not be a significant effect in this case because the mitigation measures described on the attached sheet have been added to the project. **A MITIGATED NEGATIVE DECLARATION WILL BE PREPARED.**
- I find the proposed project **MAY** have a significant effect on the environment, and an **ENVIRONMENTAL IMPACT REPORT** is required.
- I find that the proposed project **MAY** have a "potentially significant impact" or "potentially significant unless mitigated" impact on the environment, but at least one effect 1) has been adequately analyzed in an earlier document pursuant to applicable legal standards, and 2) has been addressed by mitigation measures based on the earlier analysis as described on attached sheets. An **ENVIRONMENTAL IMPACT REPORT** is required, but it must analyze only the effects that remain to be addressed.
- I find that as a result of the proposed project no new effects could occur, or new mitigation measures would be required that have not been addressed within the scope of the Program Environmental Impact Report (SCH No. 2010041078). The Environmental Impact Report prepared for the City of Visalia General Plan was certified by Resolution No. 2014-37 adopted on October 14, 2014. **THE PROGRAM ENVIRONMENTAL IMPACT REPORT WILL BE UTILIZED.**

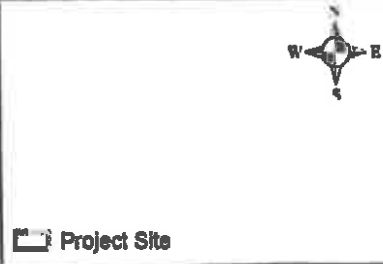

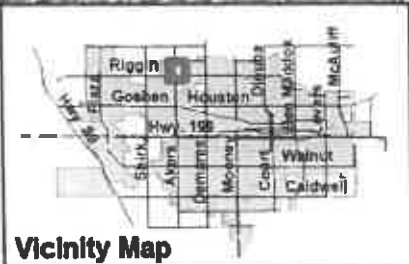


Brandon Smith, AICP
Environmental Coordinator

November 17, 2020
Date

Conditional Use Permit 2020-21

The project site is located on the northeast and southeast corners of North Akers Street and West Sedona Avenue (APNs: 077-060-031 & 077-060-033)





#6

MEETING DATE: January 15, 2020

SITE PLAN NO. 20-004

PARCEL MAP NO.

SUBDIVISION:

LOT LINE ADJUSTMENT NO.

Enclosed for your review are the comments and decisions of the Site Plan Review committee. Please review all comments since they may impact your project.

RESUBMIT Major changes to your plans are required. Prior to accepting construction drawings for building permit, your project must return to the Site Plan Review Committee for review of the revised plans.

During site plan design/policy concerns were identified, schedule a meeting with
 Planning Engineering prior to resubmittal plans for Site Plan Review.

Solid Waste Parks and Recreation Fire Dept.

REVISE AND PROCEED (see below)

A revised plan addressing the Committee comments and revisions must be submitted for Off-Agenda Review and approval prior to submitting for building permits or discretionary actions.

Submit plans for a building permit between the hours of 9:00 a.m. and 4:00 p.m., Monday through Friday.

Your plans must be reviewed by:

CITY COUNCIL

REDEVELOPMENT

PLANNING COMMISSION

PARK/RECREATION

HISTORIC PRESERVATION

OTHER: _____

ADDITIONAL COMMENTS :

If you have any questions or comments, please call (559) 713-4444.

Site Plan Review Committee



**BUILDING/DEVELOPMENT PLAN
REQUIREMENTS
ENGINEERING DIVISION**

Adrian Rubalcaba 713-4271
 Diego Corvera 713-4209

ITEM NO: 6 DATE: JANUARY 15, 2020

SITE PLAN NO.: 20-004
PROJECT TITLE: THE RESERVE AT RITCHIE RANCH
DESCRIPTION: A 163 UNIT MARKET RATE MULTIFAMILY DEVELOPMENT
APPLICANT: GINDER DEVELOPMENT CORPORATION AND JANS INDUSTRIES
PROP OWNER: KING RANCH GP
LOCATION: NEC AKERS STREET AND RIGGIN AVENUE
APN: 077-060-031

SITE PLAN REVIEW COMMENTS

- REQUIREMENTS (indicated by checked boxes)
- Install curb return with ramp, with _____ radius;
- Install curb; _____ gutter
- Drive approach size: **36' MAX** Use radius return; **REFER TO MULTI-FAMILY STANDARDS**
- Sidewalk: **5'** width; **10'** parkway width at **AKERS & RIGGIN**
- Repair and/or replace any sidewalk across the public street frontage(s) of the subject site that has become uneven, cracked or damaged and may constitute a tripping hazard.
- Replace any curb and gutter across the public street frontage(s) of the subject site that has become uneven and has created areas where water can stand.
- Right-of-way dedication required. A title report is required for verification of ownership.
- Deed required prior to issuing building permit; **ADDITIONAL EASEMENTS FOR SIDEWALK**
- City Encroachment Permit Required. **FOR ALL WORK WITHIN THE PUBLIC RIGHT-OF-WAY**
Insurance certificate with general & auto liability (\$1 million each) and workers compensation (\$1 million), valid business license, and appropriate contractor's license must be on file with the City, and valid Underground Service Alert # provided prior to issuing the permit. Contact Encroachment Tech. at 713-4414.
- CalTrans Encroachment Permit required. CalTrans comments required prior to issuing building permit. Contacts: David Deel (Planning) 488-4088;
- Landscape & Lighting District/Home Owners Association required prior to approval of Final Map. Landscape & Lighting District will maintain common area landscaping, street lights, street trees and local streets as applicable. Submit completed Landscape and Lighting District application and filing fee a min. of 75 days before approval of Final Map. **AKERS AND RIGGIN STREET LIGHTING TO BE INCORPORATED INTO EXISTING DISTRICT WITH NEIGHBORING SUBDIVISION. LANDSCAPE & IRRIGATION TO BE PRIVATELY MAINTAINED.**
- Landscape & irrigation improvement plans to be submitted for each phase. Landscape plans will need to comply with the City's street tree ordinance. The locations of street trees near intersections will need to comply with Plate SD-1 of the City improvement standards. A street tree and landscape master plan for all phases of the subdivision will need to be submitted with the initial phase to assist City staff in the formation of the landscape and lighting assessment district.
- Grading & Drainage plan required. If the project is phased, then a master plan is required for the entire project area that shall include pipe network sizing and grades and street grades. Prepared by registered civil engineer or project architect. All elevations shall be based on the City's benchmark network. Storm run-off from the project shall be handled as follows: a) directed to the City's existing storm drainage system; b) directed to a permanent on-site basin; or c) directed to a temporary on-site basin is required until a connection with adequate capacity is available to the City's storm drainage system. On-site basin: _____ : _____ maximum side slopes, perimeter fencing required, provide access ramp to bottom for maintenance.
- Grading permit is required for clearing and earthwork performed prior to issuance of the building permit.
- Show finish elevations. (Minimum slopes: A.C. pavement = 1%, Concrete pavement = 0.25%. Curb & Gutter = 0.20%, V-gutter = 0.25%)
- Show adjacent property grade elevations. A retaining wall will be required for grade differences greater than 0.5 feet at the property line.

- All public streets within the project limits and across the project frontage shall be improved to their full width, subject to available right of way, in accordance with City policies, standards and specifications.
- Traffic indexes per city standards:
- Install street striping as required by the City Engineer.
- Install landscape curbing (typical at parking lot planters).
- Minimum paving section for parking: 2" asphalt concrete paving over 4" Class 2 Agg. Base, or 4" concrete pavement over 2" sand.
- Design Paving section to traffic index of 5.0 min. for solid waste truck travel path.
- Provide "R" value tests: each at
- Written comments required from ditch company Contacts: James Silva 747-1177 for Modoc, Persian, Watson, Oakes, Flemming, Evans Ditch and Peoples Ditch; Jerry Hill 686-3425 for Tulare Irrigation Canal, Packwood and Cameron Creeks; Bruce George 747-5601 for Mill Creek and St. John's River.
- Access required on ditch bank, 15' minimum Provide wide riparian dedication from top of bank.
- Show Valley Oak trees with drip lines and adjacent grade elevations. Protect Valley Oak trees during construction in accordance with City requirements.
- A permit is required to remove Valley Oak trees. Contact Public Works Admin at 713-4428 for a Valley Oak tree evaluation or permit to remove. A pre-construction conference is required.
- Relocate existing utility poles and/or facilities. **REQUIRED PER SITE DESIGN, IF APPLICABLE**
- Underground all existing overhead utilities within the project limits. Existing overhead electrical lines over 50kV shall be exempt from undergrounding.
- Subject to existing Reimbursement Agreement to reimburse prior developer: **AN AREA OF BENEFIT WILL BE ESTABLISHED TO REIMBURSE PRIOR DEVELOPER FOR STREET FRONTAGE IMPROVEMENTS COMPLETED WITH ADJACENT SUBDIVISION. PROJECT SHALL PAY APPROVED BENEFIT AMOUNT, TO BE ASSESSED AT TIME OF PERMIT.**
- Fugitive dust will be controlled in accordance with the applicable rules of San Joaquin Valley Air District's Regulation VIII. Copies of any required permits will be provided to the City.
- If the project requires discretionary approval from the City, it may be subject to the San Joaquin Valley Air District's Rule 9510 Indirect Source Review per the rule's applicability criteria. A copy of the approved AIA application will be provided to the City.
- If the project meets the one acre of disturbance criteria of the State's Storm Water Program, then coverage under General Permit Order 2009-0009-DWQ is required and a Storm Water Pollution Prevention Plan (SWPPP) is needed. A copy of the approved permit and the SWPPP will be provided to the City.
- Comply with prior comments. Resubmit with additional information. Redesign required.

Additional Comments:

1. Proposed multi-family project will be required to install remaining public improvements along all street frontages. Improvements shall include, but may not be limited to, sidewalks, parkway landscaping, drive approaches, street striping, and signage.

2. Akers St. shall have a 10' parkway and 5' sidewalk. The sidewalk will require a 5' pedestrian access easement to be dedicated to the City as part of project development.

3. Riggan Ave. shall match existing improvements from the east which is a 10' parkway and 5' sidewalk. The sidewalk will require a 5' pedestrian access easement to be dedicated to the City as part of project development.

4. Sedona Ave. has an existing 5' sidewalk however the ultimate development plan is to install a 10' wide bike path with a 5' parkway. An additional 5' wide sidewalk strip shall be installed abutting and flush with existing (refer to City standards for concrete joints) along Sedona frontage - to match existing improvements to the east. A 5' pedestrian access easement to be dedicated to the City will be required with project development.

5. The main entrance/exit proposed on Akers St. appears to comply with current City setback standards from adjacent intersections. Provide larger scale to show dimensions and setbacks of gates

- and turnaround area. There is an existing median in Akers St. which will restrict access to right-in/out only.**
- 6. Any gated entry & exit access will be required to comply with a min. setback of 20' from face of curb to the gates. Proposed secondary entry/exit on Sedona will be considered a minor access point as it is providing access from a local street. Location of access on Sedona appears to comply with City standards. Provide a detailed view of the design layout.**
- 7. Provide larger scaled site plan layout to show dimensions of onsite parking lot and overall development proposal. All street dimensions and existing road improvements along all street frontages will need to be shown - including medians. Site plan shall indicate required public improvements to be installed.**
- 8. Refer to Solid Waste Dept. comments. Site plan layout will need to incorporate the required amount of trash enclosures to serve the multi-family project. All refuse enclosures shall comply with City 24' enclosure standards - to have concrete aprons and metal gates. Enclosures shall be located and positioned for a direct service by a solid waste vehicle.**
- 9. Proposed project will incur development impact fees associated with the acreage of land developed and multi-family unit construction. Refer to page 4 for applicable fees and summary.**
- 10. An additional fee, derived from an Area of Benefit to be established, will apply to this project which will cover the previous developer's costs of installing the curb, gutter, bus stops, pavement, and other miscellaneous costs along all this project parcels street frontages. Developer has submitted to the City a preliminary benefit cost total of \$510K - to be further reviewed and approved by City Council.**
- 11. Project is subject to an existing agreement between previous landowner and the City that sets forth obligations of landowner to reimburse the City for improvements installed with the Akers & Riggin traffic signal project; and, further obligates City to reimburse landowner for the excess of right-of-way dedicated at the time; the difference to be paid by either party. Based on the following calculations, a payment in the amount of \$55,588.40 is owed to the City:**
Credit Obligation (City Responsibility) 0.94 acres x \$90K/ac = \$84,600
Reimbursement Obligation (Owner Responsibility) = \$140,188.40
Difference (In favor of the City) = \$55,588.40
- 12. All landscaping shall comply with CA MWELO standards. All parkways shall be landscaped and irrigated and street trees shall be installed. Project will be required to maintain all street fronting landscaping with exception to the median.**
- 13. Provide adequate lighting onsite.**
- 14. Sewer shall be extended to serve new development. There is an existing sewer main in Akers Street and Sedona Ave. that can be utilized.**
- 15. Provide pedestrian connectivity to public sidewalks.**
- 16. Additional impact fees will apply to other operational uses onsite, such as the proposed function of the clubhouse/community building, etc. - include floor plan layout and seating capacity.**
- 17. Site plan does not show an existing bus stop turnout on Riggin Ave. that will impact project layout. Revise accordingly.**

SUMMARY OF APPLICABLE DEVELOPMENT IMPACT FEES

Site Plan No: 20-004
Date: 1/15/2020

Summary of applicable Development Impact Fees to be collected at the time of building permit:

(Preliminary estimate only! Final fees will be based on the development fee schedule in effect at the time of building permit issuance.)

(Fee Schedule Date:8/3/2019)
(Project type for fee rates:MULTI-FAMILY)

Existing uses may qualify for credits on Development Impact Fees.

FEE ITEM	FEE RATE
<input checked="" type="checkbox"/> Groundwater Overdraft Mitigation Fee	\$1,320/AC X 12.5 = \$16,500
<input checked="" type="checkbox"/> Transportation Impact Fee	\$4,233/UNIT X 163 = \$689,979 COMM. BUILDING = TBD ADDL FEE (LINE #11) = \$55,588.40 ADDL FEE (LINE #10) = \$510,000
<input checked="" type="checkbox"/> Trunk Line Capacity Fee	\$457/UNIT X 188 = \$74,491 COMM. BUILDING = TBD TREATMENT PLANT FEE = \$802/UNIT X 163 = \$130,726 COMM. BUILDING = TBD
<input checked="" type="checkbox"/> Sewer Front Foot Fee	\$44/LF X 1390 (AKERS & SEDONA) = \$61,160
<input checked="" type="checkbox"/> Storm Drain Acq/Dev Fee	\$5,809/AC X 12.5 = \$72,613
<input checked="" type="checkbox"/> Park Acq/Dev Fee	\$3,290/UNIT X 163 = \$536,270
<input type="checkbox"/> Northeast Specific Plan Fees	
<input checked="" type="checkbox"/> Waterways Acquisition Fee	\$4,265/AC X 12.5 = \$53,313
<input checked="" type="checkbox"/> Public Safety Impact Fee: Police	\$4,464/AC X 12.5 = \$55,800
<input checked="" type="checkbox"/> Public Safety Impact Fee: Fire	\$1,936/AC X 11.2 = \$24,200
<input checked="" type="checkbox"/> Public Facility Impact Fee	\$518/UNIT X 163 = \$84,434 COMM. BUILDING \$706/1000SF X 4.5 = \$3,177
<input type="checkbox"/> Parking In-Lieu	

Reimbursement:

- 1.) No reimbursement shall be made except as provided in a written reimbursement agreement between the City and the developer entered into prior to commencement of construction of the subject facilities.
- 2.) Reimbursement is available for the development of arterial/collector streets as shown in the City's Circulation Element and funded in the City's transportation impact fee program. The developer will be reimbursed for construction costs and right of way dedications as outlined in Municipal Code Section 16.44. Reimbursement unit costs will be subject to those unit costs utilized as the basis for the transportation impact fee.
- 3.) Reimbursement is available for the construction of storm drain trunk lines and sanitary sewer trunk lines shown in the City's Storm Water Master Plan and Sanitary Sewer System Master Plan. The developer will be reimbursed for construction costs associated with the installation of these trunk lines.



Adrian Rubalcaba

SITE PLAN REVIEW COMMENTS

Paul Scheibel, Planning Division, (559) 713-4369

Date: January 15, 2020

SITE PLAN NO: 2020-004
PROJECT TITLE: The Reserve at Richie Ranch
DESCRIPTION: 163 unit market rate multifamily development
APPLICANT: Gender Dev. Corp. and Jans Indu.
PROP. OWNER: King Ranch GP
LOCATION TITLE: NEC of Akers St. & Riggin Ave.
APN TITLE: 077-060-031
GENERAL PLAN: Medium Density Residential, High Density Residential
EXISTING ZONING: R-M-2 (Multi-Family Residential 3,000 sq. ft. min. site area per unit), R-M-3 (Multi-Family Residential 1,200 sq. ft. min. site area per unit)

Rule 9510 - This project is subject to the Rule 9510 requirements of the San Joaquin Valley Air Pollution Control District - see District web-site for information.

Planning Division Recommendation:

- Revise and Proceed
 Resubmit

Project Requirements

- Conditional Use Permit
- Building Permit
- Additional information as needed.

PROJECT SPECIFIC INFORMATION: January 15, 2020

1. Conditional Use Permit (CUP) required for multi-family developments over 80 units within R-M-2 and R-M-3 Zones.
2. Provide full scale (24"x36") minimum site plan.
3. Show detail to explain "Common Area" uses and features.
4. The site plan shall provide calculations showing compliance with the 5% minimum open space requirement.
5. The site plan shall provide density calculations for the entire site.
6. A conceptual landscaping and irrigation plan shall be provided for the CUP submittal. The plans shall show the locations of tree wells, street trees, and screening for parking lots.
7. Provide dimensions of the property, parking stalls, setback distances, etc. on the revised site plan.

DEVELOPMENT STANDARDS - R-M-2 [17.16]

Maximum Building Height: 35 feet or three (3) stories whichever is taller in the R-M-2 zone. The maximum height shall be four (4) stories in the R-M-3 zone.

Minimum Setbacks:

	Building	Landscaping
➤ Front	15 Feet	15 Feet
➤ Side	5 Feet	5 Feet*
➤ Street side on corner lot	10 Feet	10 Feet
➤ Rear	25 Feet	25 Feet

Minimum Site Area: 3,000 square feet per unit

- Common open space
- Screen 2nd story windows when adjacent to an R-1 Site, Single-Family Residential
- Conditional Use Permit for 80 or more units
- Alley exception for rear setback to parking structure, open space still needed
- Minimum site area 2 acres, unless CUP, zoning action, or Master Plan approved by SPR

- Screen all parking areas adjacent to public streets. Parking subject to Chapter 17.34.
- See Zoning Ordinance Section 17.16 for complete standards and requirements.

Parking:

1. Provide parking spaces based Zoning Ordinance Section 17.34.020 (1.5 spaces per unit, plus .25 spaces per unit for guest parking if required by Planning Commission).
2. 30% of the required parking stalls may be compact and shall be evenly distributed in the lot.
3. Provide handicapped space(s).
4. An 80 sq. ft. minimum landscape well is required every 10 contiguous parking.
5. A planter is required every other row. (5-9 feet in width containing trees on twenty (20) foot centers.
6. No repair work or vehicle servicing allowed in a parking area.
7. It is highly recommended that bicycle rack(s) be provided on site plan.
8. No parking shall be permitted in a required front/rear/side yard.
9. Design/locate parking lot lighting to deflect any glare away from abutting residential areas.
10. Parking lot to be screened from view by a 3-foot tall solid wall or shrubs when located adjacent to a public street or when across from residential property.
11. Front carport area to have a 3 to 6-foot tall screening wall.
12. Provide shopping cart storage areas on site plan.
13. Provide transit facilities on site plan.
14. Provide shared parking/access agreements
15. Provide off-street loading facility.
16. The project should provide preferential parking spaces for carpools and vanpools to decrease the number of single occupant vehicle work trips. The preferential treatment could include covered parking spaces or close-in parking spaces, or designated free parking, or a guaranteed space for the vehicle.
17. Provide a "No Parking" (dead-head) stall at the end of the parking row (for rows over 6 stalls deep with no outlet) to allow vehicles to turn around rather than backing out if no stalls are available.

Fencing and Screening:

1. Provide screening for roof mounted equipment (Zoning Ordinance Section 17.30.130.F).
2. Provide second-story screening for all windows that may intrude into adjacent residential properties. Details and cross-sections will be required to be reviewed and approved prior to issuance of building permits (Zoning Ordinance Section 17.30.130.F).
3. Provide screened trash enclosure with solid screening gates (Zoning Ordinance Section 17.30.130.F).
4. Provide solid screening of all outdoor storage areas. Outdoor storage to be screened from public view with solid material (Zoning Ordinance Section 17.30.130.F).
5. Outdoor retail sales prohibited.
6. Cross Sections need to be provided for site Plan Review if there is greater than an 18-inch difference between the elevation of the subject site and the adjacent properties, and the sections would be required for the public hearing process also.
7. All outdoor storage areas are to be identified on the site plan and they are to be shown with screening (fencing). No materials may be stored above the storage area fence heights (Zoning Ordinance Section 17.30.130.F).
8. If there is an anticipated grade difference of more than 12-inches between this site and the adjacent sites, a cross section of the difference and the walls must be provided as a part of the Subdivision and/or CUP application package.
9. NOTE: The maximum height of block walls and fences is 7-feet in the appropriate areas; this height is measured on the tallest side of the fence. If the height difference is such that the fence on the inside of the project site is not of sufficient height, the fence height should be discussed with Planning Staff prior to the filing of applications to determine if an Exception to fence/wall height should also be submitted.

Landscaping:

1. The City has adopted the State Water Efficient Landscape Ordinance. The ordinance applies to projects installing 2,500 square feet or more of landscaping. It requires that landscaping and irrigation plans be certified by a qualified entity (i.e., Landscape Architect) as meeting the State water conservation requirements. The City's implementation of this new State law will be accomplished by self-certification of the final landscape and irrigation plans by a California licensed landscape architect or other qualified entity with sections signed by appropriately licensed or certified persons as required by the ordinance. **NOTE: Prior to a final for the project, a signed Certificate of Compliance for the MWELO standards is required indicating that the landscaping has been installed to MWELO standards.**
2. Provide street trees at an average of 20-feet on center along street frontages. All trees to be 15-gallon minimum size (Zoning Ordinance Section 17.30.015-2).
3. In the P(R-M) multi-family residential zone, all multiple family developments shall have landscaping including plants, and ground cover to be consistent with surrounding landscaping in the vicinity. Landscape plans to be approved by city staff prior to installation and occupancy of use and such landscaping to be permanently maintained. (Zoning Ordinance Section 17.16.180)
4. All landscape areas to be protected with 6-inch concrete curbs (Zoning Ordinance Section 17.30.130.F).
5. All parking lots to be designed to provide a tree canopy to provide shade in the hot seasons and sunlight in the winter months.
6. Provide a detailed landscape and irrigation plan as a part of the building permit package (Zoning Ordinance Section 17.34.040).
7. An 80 sq. ft. minimum landscape well is required every 10 contiguous parking stalls (Zoning Ordinance Section 17.30.130.C).
8. Provide a detailed landscape and irrigation plan for review prior to issuance of building permits. Please review Zoning Ordinance section 17.30.130-C for current landscaping and irrigation requirements.
9. Provide a conceptual landscape plan for resubmittal or planning commission review.
10. Locate existing oak trees on site and provide protection for all oak trees greater than 2" diameter (see Oak Tree Preservation Ordinance).
11. Maintenance of landscaped areas. - A landscaped area provided in compliance with the regulations prescribed in this title or as a condition of a use permit or variance shall be planted with materials suitable for screening or ornamenting the site, whichever is appropriate, and plant materials shall be maintained and replaced as needed, to screen or ornament the site. (Prior code § 7484)

17.16.150 Open space and recreational areas.

Any multiple family project approved under a conditional use permit or site plan review permit shall dedicate at least five (5) percent of the site to open, common, usable space and/or recreational facilities for use by tenants as a part of that plan. The calculated space shall not include setback areas adjacent to a street. Shared open space could include parks, playgrounds, sports courts, swimming pools, gardens, and covered patios or gazebos open on at least three (3) sides. Further, the calculated space shall not include enclosed meeting or community rooms. The specific size, location and use shall be approved as a part of the conditional use permit.

17.16.160 Screening.

All parking areas adjacent to public streets and R-1 sites shall be screened from view subject to the requirements and procedures of Chapter 17.28.

Lighting:

1. All lighting is to be designed and installed so as to prevent any significant direct or indirect light or glare from falling upon any adjacent residential property. This will need to be demonstrated in the building plans and prior to final on the site.
2. Parking lot and drive aisle lighting adjacent to residential units or designated property should consider the use of 15-foot high light poles, with the light element to be completely recessed into the can. A

reduction in the height of the light pole will assist in the reduction/elimination of direct and indirect light and glare which may adversely impact adjacent residential areas.

3. Building and security lights need to be shielded so that the light element is not visible from the adjacent residential properties, if any new lights are added or existing lights relocated.
4. NOTE: Failure to meet these lighting standards in the field will result in no occupancy for the building until the standards are met.
5. In no case shall more than 0.5 lumens be exceeded at any property line, and in cases where the adjacent residential unit is very close to the property line, 0.5 lumens may not be acceptable.

The Model Good Neighbor Policies are adopted by Resolution 2006-60 to read as follows:

17.16.190 Model Good Neighbor Policies.

Before issuance of building permits, project proponents of multi-family residential developments in the R-M zones that are subject to approval by the Site Plan Review Committee or the Planning Commission, shall enter into an operational management plan (Plan), in a form approved by the City for the long term maintenance and management of the development. The Plan shall include but not be limited to: The maintenance of landscaping for the associated properties; the maintenance of private drives and open space parking; the maintenance of the fences, on-site lighting and other improvements that are not along the public street frontages; enforcing all provisions covered by covenants, conditions and restrictions that are placed on the property; and, enforcing all provisions of the model Good Neighbor Policies as specified by Resolution of the Planning Commission, and as may be amended by resolution. A statement referencing the applicability of the Plan to the project, and noting the Plan's availability at the City Community Development Department shall be recorded with the Tulare County Recorder. This Section shall be enforceable on a continuous basis pursuant to Chapter 17.46.

A. Operational Management Plan Required

Before issuance of a building permit for a multi-family project in the R-M zone that is subject to review and approval by the Site Plan Review Committee or the Planning Commission, an operational management plan (Plan) shall be established for the long-term maintenance and management of the project. The Plan shall include but not be limited to the following:

- a. The maintenance of landscaping for the associated properties;
- b. The maintenance of private drives and open space parking;
- c. The maintenance of the fences, on-site lighting and other improvements that are not along the public street frontages;
- d. Enforcing all provisions covered by covenants, conditions and restrictions that are placed on the property; and
- e. Enforcing all provisions of the model Good Neighbor Policies as specified by Resolution of the Planning Commission.

B. Plan Shall Be Recorded

Before issuance of a building permit for the project, applicant shall prepare a statement in a form approved by the Planning Director, referencing the applicability of the Plan to the project, and noting the Plan's availability at the City Community Development Department. The statement shall be recorded with the Tulare County Recorder.

C. Maintenance and Operations

1. All development standards, City codes, and ordinances shall be continuously met for this apartment/residential complex. Buildings and premises, including paint/siding, roofs, windows, fences, parking lots, and landscaping shall be kept in good repair. Premises shall be kept free of junk, debris.
2. Provide a regular program for the control of infestation by insects, rodents, and other pests at the initiation of the tenancy and control infestation during the tenancy.
3. Where the condition is attributable to normal wear and tear, make repairs and arrangements necessary to put and keep the premise in as good condition as it by law or rental agreement should have been at the commencement of tenant occupation.
4. Maintain all electrical, plumbing, heating, and other facilities in good working order.
5. Maintain all dwelling units in reasonably weather tight condition and good exterior appearance.
6. Remove graffiti within 24 hours of it having been observed.
7. Recreation facilities shall be for tenant use only.
8. Provide 24-hour access for Visalia Police Department to Maintenance and/or Management Staff. Maintenance and/or Management Staff shall be available by telephone or pager at all times, with phone numbers to be provided to the Police Department dispatch center and kept current at all times.
9. Establish and conduct a regular program of routine maintenance for the apartment/residential complex. Such a program shall include, but not necessarily be limited to regular inspections of common areas and scheduled re-paintings, re-plantings, and other similar activities that typically require attention at periodic intervals but not necessarily continuously.
10. The name and phone number of the management company shall be posted in a prominent location at the front of the property.

D. Landscape Care and Maintenance

1. Automatic irrigation systems shall be maintained.
2. All plant materials (trees, shrubs, and groundcover) shall be maintained so that harm from

physical damage or injury arising from vehicle damage, lack of water, chemical damage, insects, and other pests is minimized.

3. It is the responsibility of the property owners to seek professional advice and spray and treat trees, shrubs, and groundcover for diseases which can be successfully controlled if such untreated diseases are capable of destroying an infected tree or other trees within a project.
 4. Maintain decorative planting so as not to obstruct or diminish lighting level throughout the apartment/residential complex. Landscaping shall not obscure common areas.
- E. **Parking** - The parking of inoperative vehicles on-site, and boats, trucks (one-ton capacity and over), trailers, and/or recreational vehicles in the apartment/residential complex is not allowed.
- F. **Tenant Agreement** - The tenant agreement for the complex must contain the following:
1. Standards of aesthetics for renters in regard to the use and conditions of the areas of the units visible from the outside (patios, entryways).
 2. Hours when noise is not acceptable, based upon Community Noise Standards, additional standards may be applied within the apartment/residential complex.
 3. Rules for use of open areas/recreational areas of the site in regard to drinking, congregating, or public nuisance activities.
 4. Prohibition on inoperable vehicles on-site, and boats, trucks (one-ton capacity and over), trailers and/or recreational vehicles.
 5. Standards of behavior for tenants that could lead to eviction.

All tenants shall read and receive a copy of the Tenant Agreement.

NOTE: Staff recommendations contained in this document are not to be considered support for a particular action or project unless otherwise stated in the comments. The comments found on this document pertain to the site plan submitted for review on the above referenced date. Any changes made to the plan submitted must be submitted for additional review.


Signature

City of Visalia
Building: Site Plan
Review Comments

SFR 20004
THE RESERVE AT RITCHIE
RANCH
077-060-031

NOTE: These are general comments and DO NOT constitute a complete plan check for your specific project
Please refer to the applicable California Code & local ordinance for additional requirements.

- A building permit will be required. **FOR EACH STRUCTURE** For information call (559) 713-4444
- Submit 1 digital set of professionally prepared plans and 1 set of calculations. (Small Tenant Improvements)
- Submit 1 digital set of plans prepared by an architect or engineer. Must comply with 2016 California Building Cod Sec. 2308 for conventional light-frame construction or submit 1 digital set of engineered calculations.
- Indicate abandoned wells, septic systems and excavations on construction plans.
- You are responsible to ensure compliance with the following checked items:
Meet State and Federal requirements for accessibility for persons with disabilities.
- A path of travel, parking and common area must comply with requirements for access for persons with disabilities.
- All accessible units required to be adaptable for persons with disabilities. **GROUND FLOOR UNITS**
- Maintain sound transmission control between units minimum of 50 STC.
- Maintain fire-resistive requirements ~~at property lines.~~ **BETWEEN UNITS (HORIZ & VERT) 1 HR MIN.**
- A demolition permit & deposit is required. For information call (559) 713-4444
- Obtain required permits from San Joaquin Valley Air Pollution Board. For information call (661) 392-5500
- Plans must be approved by the Tulare County Health Department. For information call (559) 624-8013
- Project is located in flood zone _____ * Hazardous materials report.
- Arrange for an on-site inspection. (Fee for inspection \$157.00) For information call (559) 713-4444
- School Development fees. **COMM. BUILDING DWELLING UNITS**
Commercial \$0.61 per square foot. Residential \$3.79 per square foot.
- Park Development fee \$ _____ per unit collected with building permits.
- Additional address may be required for each structure located on the site. For information call (559) 713-4320
- Acceptable as submitted
- No comments at this time

Additional comments:

PROVIDE ACCESSIBLE ROUTES CONNECTING ALL BUILDINGS WITHIN THE FACILITY. PROVIDE ACCESSIBLE ROUTE TO THE PUBLIC WAY. ALL RESIDENTIAL DWELLING UNITS SHALL BE FIRE SPRINKLERED WITH NFFPA 13R SYSTEM (FUNDING)
V/L GARCIA 1/19/20
Signature



Site Plan Comments
Visalia Fire Department
Corbin Reed, Fire Marshal
420 N. Burke
Visalia CA 93292
559-713-4272 office
prevention.division@visalia.city

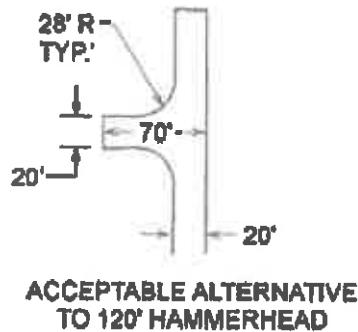
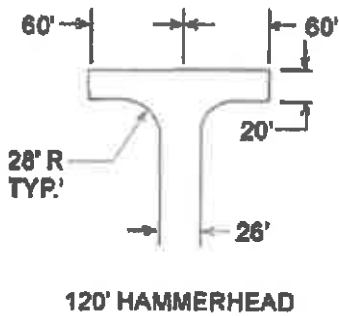
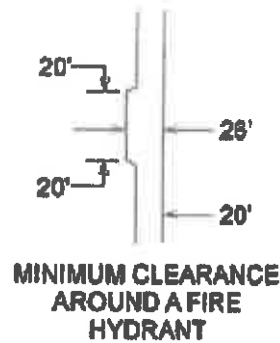
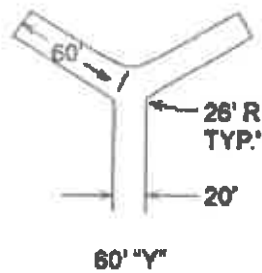
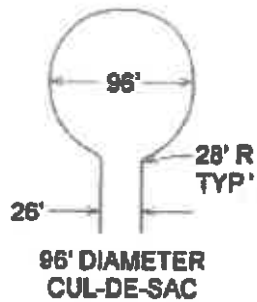
Date January 13, 2020
Item # 6
Site Plan # 20004
APN: 077060031

- The Site Plan Review comments are issued as **general overview** of your project. With further details, additional requirements will be enforced at the Plan Review stage. Please refer to the 2016 California Fire Code (CFC), 2016 California Building Codes (CBC) and City of Visalia Municipal Codes.
- Construction and demolition sites prior to and during construction shall comply with the following:
 - **Water supply** for fire protection, either temporary or permanent, shall be made available as soon as combustible materials arrive on the site. 2016 CFC 3312
 - Provide an all-weather, 20 feet width **construction access road** capable of holding a 75,000 pound fire apparatus. Fire apparatus access shall be provided within 100 feet of temporary or permanent fire department connections. 2016 CFC 3310
- **Address numbers** must be placed on the exterior of the building in such a position as to be clearly and plainly visible from the street. Numbers will be at least four inches (4") high and shall be of a color to contrast with their background. If multiple addresses served are by a common driveway, the range of numbers shall be posted at the roadway/driveway. 2016 CFC 505.1
- All hardware on **exit doors, illuminated exit signs and emergency lighting** shall comply with the 2016 California Fire Code. This includes all locks, latches, bolt locks, panic hardware, fire exit hardware and gates.
- **Commercial dumpsters** with 1.5 cubic yards or more shall not be stored or placed within 5 feet of combustible walls, openings, or a combustible roof eave line except when protected by a fire sprinkler system. 2016 CFC 304.3.3
- A **Knox Box key lock system** is required. Where access to or within a structure or area is restricted because of secured openings (doors and/or gates), a key box is to be installed in an approved location. The key box shall be ordered using an approved Knox Authorization Order Form. The forms are located at the fire department administration office located at 420 N Burke, Visalia, CA 93292. Please allow adequate time for shipping and installation. 2016 CFC 506.1
- Zero lot line clearance or mobile home park developments shall be provided with **fire hydrants** every four hundred (400) lineal feet of frontage. In isolated developments, no less than two (2) fire hydrants shall be provided. The exact location and number of fire hydrants shall be at the discretion of the fire marshal, fire chief and/or their designee. VMC 16.36.120(5); 2016 CFC §507, App B and C

- Where a portion of the facility or building is more than 400 feet from a hydrant on a fire apparatus access road, on-site fire hydrant(s) shall be provided. 2016 CFC 507.5.1, App B and C
- Due to insufficient building information, the number and distance between fire hydrants cannot be determined by the Site Plan Review process. The number of fire hydrants and distance between required fire hydrants shall be determined by utilizing type of construction and square footage in accordance with 2016 CFC §507, App B and C.

To determine fire hydrant location(s) and distribution the following information should be provided to the Site Plan Review committee: Type of construction _____ Square footage _____

- A fire apparatus access road(s) shall be provided and extend within 150 feet of all portions of the facility and all portions of the exterior walls of the first story of the building as measured by an approved route around the exterior of the building or facility. Minimum turning radius for emergency fire apparatus shall be 20 feet inside radius and 43 feet outside radius. Fire apparatus access roads shall have an unobstructed width of not less than the following (2016 CFC 503.1.1)
 - 20 feet width, exclusive of shoulders (No Parking)
 - More than 26 feet width, exclusive of shoulders (No Parking one side)
 - More than 32 feet wide, exclusive of shoulders (Parking permitted on both sides)
- Buildings or portions of buildings or facilities with a vertical distance between the grade plan and the highest roof surface that exceed 30 feet shall provide an approved fire apparatus access road capable of accommodating fire department aerial apparatus.
 - Access roads shall have a minimum unobstructed width of 26 feet, exclusive of shoulders.
 - Access routes shall be located within a minimum of 15 feet and maximum of 30 feet from the building, and shall be positioned parallel to one entire side of the building.
 - Overhead utility and power lines shall not be located over the aerial fire apparatus access road or between the aerial fire apparatus road and the building.
- Fire apparatus access roads in excess of 150 feet that dead end shall be provided with a turnaround. Fire apparatus access roads with a length of 151-500 feet shall be a minimum of 20 feet in width. Length of 501-750 feet shall be 26 feet in width. 2016 CFC Table D103.4



- Approved **No PARKING – FIRE LANE** signs shall be provided for fire apparatus access roads to identify such roads or prohibit the obstruction thereof. Signs shall have a minimum dimension of 12 inches wide by 18 inches high and have red letters on a white reflective background. 2013 CFC 503.3/ D103.6



- Gates on access roads shall be a minimum width of 20 feet and shall comply with the following (2016 CFC D103.5):
 - Gates shall be of the swinging or sliding type.
 - Gates shall allow manual operation by one person (power outages).
 - Gates shall be maintained in an operative condition at all times.
 - Electric gates shall be equipped with a means of opening the gate by fire department personnel for emergency access. Note: Knox boxes shall be ordered using an approved Knox Authorization Order Form. The forms can be obtained at the Visalia Fire Department administration office located at 420 N Burke, Visalia, CA 93292. Please allow adequate time for shipping and installation.

- **All streets shall meet the City of Visalia's Design & Improvement Standards for streets to ensure that fire apparatus can make access to all structures in the event of an emergency.**
- **An automatic fire sprinkler system will be required for this building. Also, a fire hydrant is required within 50 feet of the Fire Department Connection (FDC). Where an existing building is retrofitted with a sprinkler system (NFPA 13 or NFPA 13R) a fire hydrant shall be provided within 75 feet of the FDC. An additional 25 feet of distance between a fire hydrant and FDC may be granted when a fire sprinkler Density is designed with an additional 25%. 2016 CFC 912 and Visalia Municipal Code 8.20.010 subsection C103.4**
- **Locking fire department connection (FDC) caps are required. The caps shall be ordered using an approved Knox Authorization Order Form. The forms are located at the fire department administration office located at 420 N Burke, Visalia, CA 93292. 2016 CFC 912.4.1**
- **Commercial cooking appliances and domestic cooking appliances used for commercial purposes that produces grease laden vapors shall be provided with a Type 1 Hood, in accordance with the California Mechanical Code, and an automatic fire extinguishing system. 2016 CFC 904.12 & 609.2**
- **Special comments:**



Corbin Reed
Fire Marshal



City of Visalia
 Police Department
 303 S. Johnson St.
 Visalia, CA 93292
 (559) 713-4370

Date : 1.14.20
 Item: 6
 Site Plan: SPR 20.004
 Name: A. ALVAROZ MRS

SITE PLAN REVIEW COMMENTS

- No Comment at this time
- Request opportunity to comment or make recommendations as to safety issues as plans are developed.
- Public Safety Impact Fee:
 Ordinance No. 2001-11 Chapter 16.48 of Title 16 of the Visalia Municipal Code
 Effective date – August 17, 2001

Impact fees shall be imposed by the City pursuant to this Ordinance as a condition of or in conjunction with the approval of a development project. "New Development or Development Project" means any new building, structure or improvement of any parcels of land, upon which no like building, structure of improvement previously existed. *Refer to Engineering Site Plan comments for fee estimation.

- Not enough information provided. Please provide additional information pertaining to:

- Territorial Reinforcement: Define property lines (private/public space).

- Access Controlled / Restricted etc.:

- Lighting Concerns:

- Traffic Concerns:

- Surveillance Issues:

- Line of Sight Issues:

- Other Concerns:
Remove IRD w/ gate locks

SITE PLAN REVIEW COMMENTS

CITY OF VISALIA TRAFFIC SAFETY DIVISION

January 15, 2020

ITEM NO: 6
SITE PLAN NO: SPR20004
PROJECT TITLE: The Reserve at Ritchie Ranch
DESCRIPTION: A 163 Unit Market Rate Multifamily Development
APPLICANT: Gender Development Corporation and Jans Indu
OWNER: KING RANCH GP
APN: 077060031
LOCATION: NEC of Akers Street and Riggln Avenue

THE TRAFFIC DIVISION WILL PROHIBIT ON-STREET PARKING AS DEEMED NECESSARY

- No Comments
- See Previous Site Plan Comments
- Install Street Light(s) per City Standards.
- Install Street Name Blades at Locations.
- Install Stop Signs at *driveway exit* Locations.
- Construct parking per City Standards PK-1 through PK-4.
- Construct drive approach per City Standards.
- Traffic Impact Analysis required (CUP)
 - Provide more traffic information such as . Depending on development size, characteristics, etc., a TIA may be required.
- Additional traffic information required (Non Discretionary)
 - Trip Generation - Provide documentation as to concurrence with General Plan.
 - Site Specific - Evaluate access points and provide documentation of conformance with COV standards. If noncomplying, provide explanation.
 - Traffic Impact Fee (TIF) Program - Identify improvements needed in concurrence with TIF

Additional Comments:

•



Leslie Blair

Susan Currier

From: Joel Hooyer
Sent: Tuesday, January 14, 2020 1:24 PM
To: Adrian Rubalcaba; Susan Currier
Cc: Tracy Robertshaw
Subject: January 15, 2020 Site Plan Review
Attachments: 1-15-20 Site Plan Review.pdf

See attached and following for the January 15, 2020, Site Plan Review comments

- SPR 19-149 - No Valley oaks are on the submitted plans.
- SPR 19-226 - No Valley oaks are on the submitted plans.
- SPR 19-233 - No Valley oaks are on the submitted plans.
- SPR 20-002 - No Valley oaks are on the submitted plans.
- SPR 20-003 - No Valley oaks are on the submitted plans.

SPR 20-004 - No Valley oaks are on the submitted plans.

Note* If this proposed subdivision is to become an LLD, Park, Trail or any other dedicated land to be maintained by the City of Visalia all lots shall to be accessed appropriately to accommodate such intended maintenance and all the landscaping plans will need to be approved by Urban Forestry.

SPR 20-005 - No Valley oaks are on the submitted plans.

Note* If this proposed subdivision is to become an LLD, Park, Trail or any other dedicated land to be maintained by the City of Visalia all lots shall to be accessed appropriately to accommodate such intended maintenance and all the landscaping plans will need to be approved by Urban Forestry.

SPR 20-006 - No Valley oaks are on the submitted plans.

SPR 20-007 - No Valley oaks are on the submitted plans.

SPR 20-008 - No Valley oaks are on the submitted plans.

This e-mail (and attachments, if any) may be subject to the California Public Records Act, and as such may therefore be subject to public disclosure unless otherwise exempt under the Act.

Site Plan Review Comments From:

California Water Service
Stuart Skoglund, Superintendent
216 N Valley Oaks Dr
Visalia, CA 93292
559-624-1662 Office
559-735-3189 Fax

Date: 01/15/2020

Item # 6

Site Plan # 20-004

Project: The Reserve at Ritchie Ranch

Description: apartments

Applicant:

Location: NEC Akers/Riggin

APN:

The following comments are applicable when checked:

- No Comments at this time
- Fire Hydrants
Comments- Hydrants will go in wherever the City of Visalia Fire Dept wants them.
- Services
Comments-
- Mains
Comments- Main already exists around entire project.
- Backflow Requirements
Comments- Backflow devices will be required on all domestic, irrigation, and fire services. Please contact Lori John at Cal Water (559) 624-1670 for info regarding installation and inspections.

Additional Comments:

- I gave a new business packet to the representative. I suggest starting on the water process very soon. Please contact Sedelia Sanchez at Cal Water (559) 624-1621 to get started.

Stuart Skoglund
Superintendent

CITY OF VISALIA
SOLID WASTE DIVISION
336 N. BEN MADDOX
VISALIA CA. 93291
713 - 4500

20004

COMMERCIAL BIN SERVICE

- No comments.
- See comments below
- Revisions required prior to submitting final plans. See comments below.
- Resubmittal required. See comments below.
- Customer responsible for all cardboard and other bulky recyclables to be broken down before disposing of in recycle containers
- ALL refuse enclosures must be R-3 OR R-4
- Customer must provide combination or keys for access to locked gates/bins
- Type of refuse service not indicated.
- Location of bin enclosure not acceptable. See comments below.
- Bin enclosure not to city standards double.
- Inadequate number of bins to provide sufficient service. See comments below.
- Drive approach too narrow for refuse trucks access. See comments below.
- Area not adequate for allowing refuse truck turning radius of : Commercial 50 ft. outside 36 ft. inside; Residential 35 ft. outside, 20 ft. inside.
- Paved areas should be engineered to withstand a 55,000 lb. refuse truck.
- Bin enclosure gates are required
- Hammerhead turnaround must be built per city standards.
- Cui - de - sac must be built per city standards.
- Bin enclosures are for city refuse containers only. Grease drums or any other items are not allowed to be stored inside bin enclosures.
- Area in front of refuse enclosure must be marked off indicating no parking
- Enclosure will have to be designed and located for a STAB service (DIRECT ACCESS) with no less than 38' clear space in front of the bin, included the front concrete pad.
- Customer will be required to roll container out to curb for service.
- Must be a concrete slab in front of enclosure as per city standards, the width of the enclosure by ten(10) feet, minimum of six(6) inches in depth.
- Roll off compactor's must have a clearance of 3 feet from any wall on both sides and there must be a minimum of 53 feet clearance in front of the compactor to allow the truck enough room to provide service.
- City ordinance 8.28.120-130 (effective 07/19/18) requires contractor to contract with City for removal of construction debris unless transported in equipment owned by contractor or unless contracting with a franchise permittee for removal of debris utilizing roll-off boxes.
- Comment** Location of bin enclosure not acceptable. Enclosures will have to be designed and located for a STAB service (DIRECT ACCESS) inadequate number of enclosures/bins to provide sufficient service. Be sure to have enclosure gates open 180 degrees and are able to clear all curbing when opening. All gates must be equipped with chain bolts to secure them closing.

Jim Ross, Solid Waste Manager, 559-713-4533
Edward Zuniga, Solid Waste Supervisor, 559-713-4338

DEPARTMENT OF TRANSPORTATION**DISTRICT 6 OFFICE**

1352 WEST OLIVE AVENUE

P.O. BOX 12616

FRESNO, CA 93778-2616

PHONE (559) 445-5868

FAX (559) 488-4088

TTY 711

www.dot.ca.gov

*Making Conservation
a California Way of Life*

January 27, 2020

06-TUL-198-6.86
MULTIFAMILY APARTMENT COMPLEX
AGENDA: 01/15/2020**SENT VIA EMAIL**

Ms. Susan Currier, Sr. Administrative Assistant
City of Visalia – Community Development – Site Plan Review
315 East Acequia Avenue
Visalia, CA 93291

Dear Ms. Currier:

Thank you for the opportunity to review Site Plan Review (SPR) 20004, proposing a 163-unit multifamily apartment complex. The project is located on the northeast corner of Akers Street and Riggan Avenue, east of State Route (SR) 99 and north of State Route (SR) 198.

Caltrans provides the following comments consistent with the State's smart mobility goals that support a vibrant economy and sustainable communities:

1. Caltrans anticipates that a portion of the vehicle trips generated by the Project will utilize the SR 198/Akers street Interchange.
2. Currently, Caltrans and the City of Visalia have a project to improve the SR 198/Akers Street interchange to accommodate the increasing traffic demand using the interchange from the various developments within the City. The improvements to the interchange will include: widening Akers Street and the addition of an additional eastbound and westbound turn lanes for accessing the freeway on-ramps. The planned improvement project is estimated to cost approximately \$1,550,000 and construction began earlier this month.
3. The City of Visalia has included the SR 198/Akers Street Interchange Improvement project in City's Transportation Impact Fee Program (TIF, page 16). Caltrans recommends the Project mitigate its traffic impact by contributing to the Transportation Impact Fee.
4. Alternative transportation policies should be applied to the development. An assessment of multi-modal facilities should be conducted to develop an integrated multi-modal transportation system to serve and help alleviate traffic congestion caused by the project and related development in this area of the City. The assessment should include the following:

Ms. Susan Currier - MULTIFAMILY APARTMENT COMPLEX
January 27, 2020
Page 2

- a. Pedestrian walkways should link this proposal to an internal project area walkway, transit facilities, as well as other walkways in the surrounding area.
- b. The project should consider bicycles as an alternative mode of transportation and offer internal amenities to encourage bicycle use which should include parking, security, lockers and showers. However, internal bicycle paths should be coordinated with local and regional pathways to further encourage the use of bicycles for commuter and recreational purposes.
- c. If transit is not available within ¼-mile of the site, transit should be extended to provide services to what will be a high activity center.

If you have any other questions, please call Edgar Hernandez at (559) 488-4168.

Sincerely,



MICHAEL NAVARRO, Chief
Transportation Planning - North



April 30, 2020

eians@iansindustries.com

Site Plan Review No. 20-064:

Pursuant to Zoning Ordinance Chapter 17.28 the Site Plan Review process has found that your application complies with the general plan, municipal code, policies, and improvement standards of the city.

Based upon Zoning Ordinance Section 17.28.070, this is your Site Plan Review determination. However, your project requires discretionary action as stated on the attached Site Plan Review comments. You may now proceed with filing discretionary applications to the Planning Division.

This is your Site Plan Review Permit; your Site Plan Review became effective **April 22, 2020**. A site plan review permit shall lapse and become null and void one year following the date of approval unless, prior to the expiration of one year, a building permit is issued by the building official and construction is commenced and diligently pursued toward completion.

If you have any questions regarding this action, please call the Community Development Department at (559) 713-4359.

Respectfully,

A handwritten signature in blue ink, appearing to read "Paul Bernal", is written over a light blue circular stamp.

Paul Bernal
City Planner
315 E. Acequia Ave.
Visalia, CA 93291

Attachment(s):

- Site Plan Review Comments



#1

MEETING DATE: April 22, 2020
SITE PLAN NO. 20-064 Resubmittal
PARCEL MAP NO.
SUBDIVISION:
LOT LINE ADJUSTMENT NO.

Enclosed for your review are the comments and decisions of the Site Plan Review committee. Please review all comments since they may impact your project.

- RESUBMIT** Major changes to your plans are required. Prior to accepting construction drawings for building permit, your project must return to the Site Plan Review Committee for review of the revised plans.
- During site plan design/policy concerns were identified, schedule a meeting with
- Planning Engineering prior to resubmittal plans for Site Plan Review.
- Solid Waste Parks and Recreation Fire Dept.

REVISE AND PROCEED (see below)

- A revised plan addressing the Committee comments and revisions must be submitted for Off-Agenda Review and approval prior to submitting for building permits or discretionary actions.
- Submit plans for a building permit between the hours of 9:00 a.m. and 4:00 p.m., Monday through Friday.
- Your plans must be reviewed by:
- CITY COUNCIL REDEVELOPMENT
- PLANNING COMMISSION PARK/RECREATION
- TPM _____
- HISTORIC PRESERVATION OTHER: _____

ADDITIONAL COMMENTS :

If you have any questions or comments, please call (559) 713-4444.

Site Plan Review Committee



**BUILDING/DEVELOPMENT PLAN
REQUIREMENTS
ENGINEERING DIVISION**

Adrian Rubalcaba 713-4271
 Diego Corvera 713-4209

ITEM NO: 1 DATE: APRIL 22, 2020

SITE PLAN NO.: 20-064 RESUBMITTAL
PROJECT TITLE: THE RESERVE AT RITCHIE RANCH
DESCRIPTION: A 219 UNIT MARKET RATE MULTIFAMILY DEVELOPMENT
APPLICANT: GINDER DEVELOPMENT CORPORATION AND JANS INDUSTRIES
PROP OWNER: KING RANCH GP
LOCATION: NEC AKERS STREET AND SEDONA AVENUE
APN: 000-012-435

SITE PLAN REVIEW COMMENTS

- REQUIREMENTS (indicated by checked boxes)**
- Install curb return with ramp, with _____ radius;
- Install curb; gutter **AKERS**
- Drive approach size: **36' MAX** Use radius return; **REFER TO MULTI-FAMILY STANDARDS**
- Sidewalk: **5' width**; **10' parkway width at AKERS, 5' PKWY & 5' SIDEWALK ON SEDONA**
- Repair and/or replace any sidewalk across the public street frontage(s) of the subject site that has become uneven, cracked or damaged and may constitute a tripping hazard.
- Replace any curb and gutter across the public street frontage(s) of the subject site that has become uneven and has created areas where water can stand.
- Right-of-way dedication required. A title report is required for verification of ownership.
- Deed required prior to issuing building permit; **ADDITIONAL EASEMENTS FOR SIDEWALK ON AKERS**
- City Encroachment Permit Required. FOR ALL WORK WITHIN THE PUBLIC RIGHT-OF-WAY**
Insurance certificate with general & auto liability (\$1 million each) and workers compensation (\$1 million), valid business license, and appropriate contractor's license must be on file with the City, and valid Underground Service Alert # provided prior to issuing the permit. Contact Encroachment Tech. at 713-4414.
- CalTrans Encroachment Permit required. CalTrans comments required prior to issuing building permit. Contacts: David Deel (Planning) 488-4088;
- Landscape & Lighting District/Home Owners Association required prior to approval of Final Map. Landscape & Lighting District will maintain common area landscaping, street lights, street trees and local streets as applicable. Submit completed Landscape and Lighting District application and filing fee a min. of 75 days before approval of Final Map. **ALL STREET LIGHTING TO BE INCORPORATED INTO EXISTING DISTRICT WITH NEIGHBORING SUBDIVISION. ONSITE LANDSCAPE & IRRIGATION, INCLUDING PARKWAYS, TO BE PRIVATELY MAINTAINED.**
- Landscape & irrigation improvement plans to be submitted for each phase. Landscape plans will need to comply with the City's street tree ordinance. The locations of street trees near intersections will need to comply with Plate SD-1 of the City improvement standards. A street tree and landscape master plan for all phases of the subdivision will need to be submitted with the initial phase to assist City staff in the formation of the landscape and lighting assessment district.
- Grading & Drainage plan required. If the project is phased, then a master plan is required for the entire project area that shall include pipe network sizing and grades and street grades. Prepared by registered civil engineer or project architect. All elevations shall be based on the City's benchmark network. Storm run-off from the project shall be handled as follows: a) directed to the City's existing storm drainage system; b) directed to a permanent on-site basin; or c) directed to a temporary on-site basin is required until a connection with adequate capacity is available to the City's storm drainage system. On-site basin: _____ : _____ maximum side slopes, perimeter fencing required, provide access ramp to bottom for maintenance.
- Grading permit is required for clearing and earthwork performed prior to issuance of the building permit.
- Show finish elevations. (Minimum slopes: A.C. pavement = 1%, Concrete pavement = 0.25%. Curb & Gutter = 0.20%, V-gutter = 0.25%)
- Show adjacent property grade elevations. A retaining wall will be required for grade differences greater than 0.5 feet at the property line.

All public streets within the project limits and across the project frontage shall be improved to their full width, subject to available right of way, in accordance with City policies, standards and specifications.
CONSTRUCT AKERS FRONTAGE TO ULTIMATE RIGHT-OF-WAY IMPROVEMENTS NORTH OF SEDONA

Traffic indexes per city standards: **REFER TO CITY ARTERIAL STANDARDS**

Install street striping as required by the City Engineer. **AKERS & SEDONA**

Install landscape curbing (typical at parking lot planters).

Minimum paving section for parking: 2" asphalt concrete paving over 4" Class 2 Agg. Base, or 4" concrete pavement over 2" sand.

Design Paving section to traffic Index of 5.0 min. for solid waste truck travel path.

Provide "R" value tests: 1 each at **300' INTERVALS**

Written comments required from ditch company Contacts: James Silva 747-1177 for Modoc, Persian, Watson, Oakes, Flemming, Evans Ditch and Peoples Ditch; Jerry Hill 686-3425 for Tulare Irrigation Canal, Packwood and Cameron Creeks; Bruce George 747-5601 for Mill Creek and St. John's River.

Access required on ditch bank, 15' minimum Provide wide riparian dedication from top of bank.

Show Valley Oak trees with drip lines and adjacent grade elevations. Protect Valley Oak trees during construction in accordance with City requirements.

A permit is required to remove Valley Oak trees. Contact Public Works Admin at 713-4428 for a Valley Oak tree evaluation or permit to remove. A pre-construction conference is required.

Relocate existing utility poles and/or facilities. **AS NECESSARY PER DESIGN**

Underground all existing overhead utilities within the project limits. Existing overhead electrical lines over 50kV shall be exempt from undergrounding.

Subject to existing Reimbursement Agreement to reimburse prior developer: **AN AREA OF BENEFIT WILL BE ESTABLISHED TO REIMBURSE PRIOR DEVELOPER FOR STREET FRONTAGE IMPROVEMENTS COMPLETED WITH ADJACENT SUBDIVISION. PROJECT SHALL PAY APPROVED BENEFIT AMOUNT, TO BE ASSESSED AT TIME OF PERMIT.**

Fugitive dust will be controlled in accordance with the applicable rules of San Joaquin Valley Air District's Regulation VIII. Copies of any required permits will be provided to the City.

If the project requires discretionary approval from the City, it may be subject to the San Joaquin Valley Air District's Rule 9510 Indirect Source Review per the rule's applicability criteria. A copy of the approved AIA application will be provided to the City.

If the project meets the one acre of disturbance criteria of the State's Storm Water Program, then coverage under General Permit Order 2009-0009-DWQ is required and a Storm Water Pollution Prevention Plan (SWPPP) is needed. A copy of the approved permit and the SWPPP will be provided to the City.

Comply with prior comments. Resubmit with additional information. Redesign required.

Additional Comments:

REFER TO ASSOCIATED SITE PLAN REVIEW CONDITIONS UNDER SPR NOS. 20-004 & 065, IN ADDITION TO:

1. Proposed multi-family project will be required to install remaining public improvements along all street frontages. Improvements shall include, but may not be limited to, sidewalks, parkway landscaping, drive approaches, street striping, street lighting, pavement, temp transitions, signage, and utility relocations.

2. Akers St. shall have a 10' parkway and 5' sidewalk. The sidewalk will require a 5' pedestrian access easement to be dedicated to the City as part of project development. Project shall widen Akers St. to ultimate right-of-way design to match completed improvements south of Sedona Ave.

3. Sedona Ave. shall have a 5' sidewalk and a 5' parkway.

4. The main entrance/exit located on Sedona and alignment with existing local street appears adequate. Due to main clubhouse & amenities established on the site to the south, a standard curb ramp return with crosswalk will need to be installed at this main drive area on either the east or west side - location best suited for site design.

- 5. Exit only access to Akers St. will be supported. Location appears to comply with City distance standards from the immediate intersection. The exit drive design shall be modified to be directional for right turn movements onto Akers. Revise accordingly.**
- 6. Gated entry access will be required to comply with a min. setback of 20' from face of curb to the gates.**
- 7. Refer to Solid Waste Dept. comments for proposed trash enclosure locations and design standards.**
- 8. Proposed project will incur development impact fees associated with the acreage of land developed and multi-family unit construction. Refer to page 4 for applicable fees and summary.**
- 9. An additional fee, derived from an Area of Benefit to be established, will apply to this project which will cover the previous developer's costs of installing the curb, gutter, bus stops, pavement, and other miscellaneous costs along all this project parcels street frontages. Developer has submitted to the City a preliminary benefit cost total of \$510K - to be further reviewed and approved by City Council.**
- 10. Project is subject to an existing agreement between previous landowner and the City that sets forth obligations of landowner to reimburse the City for improvements installed with the Akers & Riggin traffic signal project; and, further obligates City to reimburse landowner for the excess of right-of-way dedicated at the time; the difference to be paid by either party. Based on the following calculations, a payment in the amount of \$55,588.40 is owed to the City:
Credit Obligation (City Responsibility) 0.94 acres x \$90K/ac = \$84,600
Reimbursement Obligation (Owner Responsibility) = \$140,188.40
Difference (in favor of the City) = \$55,588.40**
- 11. All landscaping shall comply with CA MWELO standards. All parkways shall be landscaped and irrigated and street trees shall be installed. Project will be required to maintain all street fronting landscaping with exception to the median.**
- 12. Provide adequate lighting onsite.**
- 13. Sewer shall be extended to serve new development. There is an existing sewer main in Akers Street and Sedona Ave. that can be utilized.**
- 14. Provide pedestrian connectivity to public sidewalks.**
- 15. An additional street light will be required to be installed at the north parcel boundary on Akers St. An electrical design plan shall be incorporated in offsite civil plans. Refer to City arterial street light standards.**
- 16. Project will be required to extend transition improvements on Akers St. following the required widening improvements, north of the parcel.**
- 17. Maintain 25' parking lot drive aisle standards for perpendicular parking areas. Refer to City parking lot details.**
- 18. A crosswalk shall be installed on Sedona, at Akers Intersection (connecting north & south curb ramp returns). Refer to City standards.**

SUMMARY OF APPLICABLE DEVELOPMENT IMPACT FEES

Site Plan No: **20-064 RESUBMITTAL**

Date: **4/22/2020**

Summary of applicable Development Impact Fees to be collected at the time of building permit:

(Preliminary estimate only! Final fees will be based on the development fee schedule in effect at the time of building permit issuance.)

(Fee Schedule Date:8/3/2019)

(Project type for fee rates:MULTI-FAMILY)

Existing uses may qualify for credits on Development Impact Fees.

<u>FEE ITEM</u>	<u>FEE RATE</u>
<input checked="" type="checkbox"/> Groundwater Overdraft Mitigation Fee	\$1,320/AC X 4.64
<input checked="" type="checkbox"/> Transportation Impact Fee	\$4,233/UNIT X 56 ADDL FEE (LINE #10) = \$55,588.40 ADDL FEE (LINE #9) = \$510,000
<input checked="" type="checkbox"/> Trunk Line Capacity Fee	\$457/UNIT X 56 TREATMENT PLANT FEE = \$802/UNIT X 56
<input checked="" type="checkbox"/> Sewer Front Foot Fee	\$44/LF X 1210 (AKERS & SEDONA)
<input checked="" type="checkbox"/> Storm Drain Acq/Dev Fee	\$5,809/AC X 4.64
<input checked="" type="checkbox"/> Park Acq/Dev Fee	\$3,290/UNIT X 56
<input type="checkbox"/> Northeast Specific Plan Fees	
<input checked="" type="checkbox"/> Waterways Acquisition Fee	\$4,265/AC X 4.64
<input checked="" type="checkbox"/> Public Safety Impact Fee: Police	\$4,464/AC X 4.64
<input checked="" type="checkbox"/> Public Safety Impact Fee: Fire	\$1,936/AC X 4.64
<input checked="" type="checkbox"/> Public Facility Impact Fee	\$518/UNIT X 56
<input type="checkbox"/> Parking In-Lieu	

Reimbursement:

- 1.) No reimbursement shall be made except as provided in a written reimbursement agreement between the City and the developer entered into prior to commencement of construction of the subject facilities.
- 2.) Reimbursement is available for the development of arterial/collector streets as shown in the City's Circulation Element and funded in the City's transportation impact fee program. The developer will be reimbursed for construction costs and right of way dedications as outlined in Municipal Code Section 16.44. Reimbursement unit costs will be subject to those unit costs utilized as the basis for the transportation impact fee.
- 3.) Reimbursement is available for the construction of storm drain trunk lines and sanitary sewer trunk lines shown in the City's Storm Water Master Plan and Sanitary Sewer System Master Plan. The developer will be reimbursed for construction costs associated with the installation of these trunk lines.



Adrian Rubalcaba

SITE PLAN REVIEW COMMENTS

Cristobal Carrillo, Planning Division, (559) 713-4443

Date: April 22, 2020

SITE PLAN NO: 2020-064 - B/2020-065 - B
PROJECT TITLE: The Reserve at Richie Ranch
DESCRIPTION: 219 unit market rate multifamily development
APPLICANT: Ginder Development Corp and Jans Industries
PROP. OWNER: Presidio JJR Greystone 127 LLC/King Ranch GP
LOCATION TITLE: NEC of Akers St. & Riggan Ave.
APN TITLE: 000012435, 077-060-031
GENERAL PLAN: Medium Density Residential
EXISTING ZONING: R-M-2 (Multi-Family Residential 3,000 sq. ft. min. site area per unit)

Planning Division Recommendation:

- Revise and Proceed
 Resubmit

Rule 9510 - This project is subject to the Rule 9510 requirements of the San Joaquin Valley Air Pollution Control District - see District web-site for information.

Project Requirements

- Conditional Use Permit
- Building Permit
- Additional information as needed.

PROJECT SPECIFIC INFORMATION: April 22, 2020

1. Comply with all Engineering and Traffic Division requirements, in particular those related to the Sedona and Akers access drives, for the project area north of Sedona Avenue.
2. Comply with Site Plan Review comments provided on April 15, 2020.

PROJECT SPECIFIC INFORMATION: April 15, 2020

1. Conditional Use Permit (CUP) required for multi-family developments over 80 units within the R-M-2 Zone. The entire project shall be submitted as a unified proposal on the CUP application.
2. Provide full scale (24"x36") minimum site plans.
3. Show detail to explain "Common Area" uses and features. It is recommended that additional amenities such as playgrounds and bbq facilities be included in such areas.
4. The site plan shall provide calculations showing compliance with the 5% minimum open space requirement. Separate calculations shall be provided for the entire complex, as well as for each individual area north and south of Sedona Avenue. Front yard setback areas shall not be counted towards open space.
5. A conceptual landscaping and irrigation plan shall be provided for the CUP submittal. The plans shall show the locations of tree wells, street trees, and screening for parking lots.
6. Provide second-story screening for all windows that may intrude into adjacent single family residential properties. Details and cross-sections will be required to be reviewed and approved prior to issuance of building permits (Zoning Ordinance Section 17.30.130.F).
7. Obtain a Building Permit.
8. Comply with Model Good Neighbor policies.
9. Comply with the requirements of SPR No. 2020-004.
10. Comply with Engineering/Traffic requirements for relocation of the Sedona and Akers access drives for the area north of Sedona Avenue.

DEVELOPMENT STANDARDS - **R-M-2 [17.16]**

Maximum Building Height: 35 feet or three (3) stories whichever is taller in the R-M-2 zone. The maximum height shall be four (4) stories in the R-M-3 zone.

Minimum Setbacks:

	Building	Landscaping
➤ Front	15 Feet	15 Feet
➤ Side	5 Feet	5 Feet*
➤ Street side on corner lot	10 Feet	10 Feet
➤ Rear	25 Feet	25 Feet

Minimum Site Area: 3,000 square feet per unit

- Common open space
- Screen 2nd story windows when adjacent to an R-1 Site, Single-Family Residential
- Conditional Use Permit for 80 or more units
- Alley exception for rear setback to parking structure, open space still needed
- Minimum site area 2 acres, unless CUP, zoning action, or Master Plan approved by SPR
- Screen all parking areas adjacent to public streets. Parking subject to Chapter 17.34.
- See Zoning Ordinance Section 17.16 for complete standards and requirements.

Parking:

1. Provide parking spaces based Zoning Ordinance Section 17.34.020 (1.5 spaces per unit, plus .25 spaces per unit for guest parking if required by Planning Commission.
2. 30% of the required parking stalls may be compact and shall be evenly distributed in the lot.
3. Provide handicapped space(s).
4. An 80 sq. ft. minimum landscape well is required every 10 contiguous parking.
5. A planter is required every other row. (5-9 feet in width containing trees on twenty (20) foot centers.
6. No repair work or vehicle servicing allowed in a parking area.
7. It is highly recommended that bicycle rack(s) be provided on site plan.
8. No parking shall be permitted in a required front/rear/side yard.
9. Design/locate parking lot lighting to deflect any glare away from abutting residential areas.
10. Parking lot to be screened from view by a 3-foot tall solid wall or shrubs when located adjacent to a public street or when across from residential property.
11. Front carport area to have a 3 to 6-foot tall screening wall.
12. Provide shopping cart storage areas on site plan.
13. Provide transit facilities on site plan.
14. Provide shared parking/access agreements
15. Provide off-street loading facility.
16. The project should provide preferential parking spaces for carpools and vanpools to decrease the number of single occupant vehicle work trips. The preferential treatment could include covered parking spaces or close-in parking spaces, or designated free parking, or a guaranteed space for the vehicle.
17. Provide a "No Parking" (dead-head) stall at the end of the parking row (for rows over 6 stalls deep with no outlet) to allow vehicles to turn around rather than backing out if no stalls are available.

Fencing and Screening:

1. Provide screening for roof mounted equipment (Zoning Ordinance Section 17.30.130.F).
2. Provide second-story screening for all windows that may intrude into adjacent residential properties. Details and cross-sections will be required to be reviewed and approved prior to issuance of building permits (Zoning Ordinance Section 17.30.130.F).
3. Provide screened trash enclosure with solid screening gates (Zoning Ordinance Section 17.30.130.F).
4. Provide solid screening of all outdoor storage areas. Outdoor storage to be screened from public view with solid material (Zoning Ordinance Section 17.30.130.F).
5. Outdoor retail sales prohibited.

6. Cross Sections need to be provided for site Plan Review if there is greater than an 18-inch difference between the elevation of the subject site and the adjacent properties, and the sections would be required for the public hearing process also.
7. All outdoor storage areas are to be identified on the site plan and they are to be shown with screening (fencing). No materials may be stored above the storage area fence heights (Zoning Ordinance Section 17.30.130.F).
8. If there is an anticipated grade difference of more than 12-inches between this site and the adjacent sites, a cross section of the difference and the walls must be provided as a part of the Subdivision and/or CUP application package.
9. NOTE: The maximum height of block walls and fences is 7-feet in the appropriate areas; this height is measured on the tallest side of the fence. If the height difference is such that the fence on the inside of the project site is not of sufficient height, the fence height should be discussed with Planning Staff prior to the filing of applications to determine if an Exception to fence/wall height should also be submitted.

Landscaping:

1. The City has adopted the State Water Efficient Landscape Ordinance. The ordinance applies to projects installing 2,500 square feet or more of landscaping. It requires that landscaping and irrigation plans be certified by a qualified entity (i.e., Landscape Architect) as meeting the State water conservation requirements. The City's implementation of this new State law will be accomplished by self-certification of the final landscape and irrigation plans by a California licensed landscape architect or other qualified entity with sections signed by appropriately licensed or certified persons as required by the ordinance. NOTE: Prior to a final for the project, a signed Certificate of Compliance for the MWELO standards is required indicating that the landscaping has been installed to MWELO standards.
2. Provide street trees at an average of 20-feet on center along street frontages. All trees to be 15-gallon minimum size (Zoning Ordinance Section 17.30.015-2).
3. In the P(R-M) multi-family residential zone, all multiple family developments shall have landscaping including plants, and ground cover to be consistent with surrounding landscaping in the vicinity. Landscape plans to be approved by city staff prior to installation and occupancy of use and such landscaping to be permanently maintained. (Zoning Ordinance Section 17.16.180)
4. All landscape areas to be protected with 6-inch concrete curbs (Zoning Ordinance Section 17.30.130.F).
5. All parking lots to be designed to provide a tree canopy to provide shade in the hot seasons and sunlight in the winter months.
6. Provide a detailed landscape and irrigation plan as a part of the building permit package (Zoning Ordinance Section 17.34.040).
7. An 80 sq. ft. minimum landscape well is required every 10 contiguous parking stalls (Zoning Ordinance Section 17.30.130.C).
8. Provide a detailed landscape and irrigation plan for review prior to issuance of building permits. Please review Zoning Ordinance section 17.30.130-C for current landscaping and irrigation requirements.
9. Provide a conceptual landscape plan for resubmittal or planning commission review.
10. Locate existing oak trees on site and provide protection for all oak trees greater than 2" diameter (see Oak Tree Preservation Ordinance).
11. Maintenance of landscaped areas. - A landscaped area provided in compliance with the regulations prescribed in this title or as a condition of a use permit or variance shall be planted with materials suitable for screening or ornamenting the site, whichever is appropriate, and plant materials shall be maintained and replaced as needed, to screen or ornament the site. (Prior code § 7484)

17.16.150 Open space and recreational areas.

Any multiple family project approved under a conditional use permit or site plan review permit shall dedicate at least five (5) percent of the site to open, common, usable space and/or recreational facilities

for use by tenants as a part of that plan. The calculated space shall not include setback areas adjacent to a street. Shared open space could include parks, playgrounds, sports courts, swimming pools, gardens, and covered patios or gazebos open on at least three (3) sides. Further, the calculated space shall not include enclosed meeting or community rooms. The specific size, location and use shall be approved as a part of the conditional use permit.

17.16.160 Screening.

All parking areas adjacent to public streets and R-1 sites shall be screened from view subject to the requirements and procedures of Chapter 17.28.

Lighting:

1. All lighting is to be designed and installed so as to prevent any significant direct or indirect light or glare from falling upon any adjacent residential property. This will need to be demonstrated in the building plans and prior to final on the site.
2. Parking lot and drive aisle lighting adjacent to residential units or designated property should consider the use of 15-foot high light poles, with the light element to be completely recessed into the can. A reduction in the height of the light pole will assist in the reduction/elimination of direct and indirect light and glare which may adversely impact adjacent residential areas.
3. Building and security lights need to be shielded so that the light element is not visible from the adjacent residential properties, if any new lights are added or existing lights relocated.
4. NOTE: Failure to meet these lighting standards in the field will result in no occupancy for the building until the standards are met.
5. In no case shall more than 0.5 lumens be exceeded at any property line, and in cases where the adjacent residential unit is very close to the property line, 0.5 lumens may not be acceptable.

The Model Good Neighbor Policies are adopted by Resolution 2006-60 to read as follows:

17.16.190 Model Good Neighbor Policies.

Before issuance of building permits, project proponents of multi-family residential developments in the R-M zones that are subject to approval by the Site Plan Review Committee or the Planning Commission, shall enter into an operational management plan (Plan), in a form approved by the City for the long term maintenance and management of the development. The Plan shall include but not be limited to: The maintenance of landscaping for the associated properties; the maintenance of private drives and open space parking; the maintenance of the fences, on-site lighting and other improvements that are not along the public street frontages; enforcing all provisions covered by covenants, conditions and restrictions that are placed on the property; and, enforcing all provisions of the model Good Neighbor Policies as specified by Resolution of the Planning Commission, and as may be amended by resolution. A statement referencing the applicability of the Plan to the project, and noting the Plan's availability at the City Community Development Department shall be recorded with the Tulare County Recorder. This Section shall be enforceable on a continuous basis pursuant to Chapter 17.46.

A. Operational Management Plan Required

Before issuance of a building permit for a multi-family project in the R-M zone that is subject to review and approval by the Site Plan Review Committee or the Planning Commission, an operational management plan (Plan) shall be established for the long-term maintenance and management of the project. The Plan shall include but not be limited to the following:

- a. The maintenance of landscaping for the associated properties;
- b. The maintenance of private drives and open space parking;
- c. The maintenance of the fences, on-site lighting and other improvements that are not along the public street frontages;

- d. Enforcing all provisions covered by covenants, conditions and restrictions that are placed on the property; and
- e. Enforcing all provisions of the model Good Neighbor Policies as specified by Resolution of the Planning Commission.

B. Plan Shall Be Recorded

Before issuance of a building permit for the project, applicant shall prepare a statement in a form approved by the Planning Director, referencing the applicability of the Plan to the project, and noting the Plan's availability at the City Community Development Department. The statement shall be recorded with the Tulare County Recorder.

C. Maintenance and Operations

1. All development standards, City codes, and ordinances shall be continuously met for this apartment/residential complex. Buildings and premises, including paint/siding, roofs, windows, fences, parking lots, and landscaping shall be kept in good repair. Premises shall be kept free of junk, debris.
2. Provide a regular program for the control of infestation by insects, rodents, and other pests at the initiation of the tenancy and control infestation during the tenancy.
3. Where the condition is attributable to normal wear and tear, make repairs and arrangements necessary to put and keep the premise in as good condition as it by law or rental agreement should have been at the commencement of tenant occupation.
4. Maintain all electrical, plumbing, heating, and other facilities in good working order.
5. Maintain all dwelling units in reasonably weather tight condition and good exterior appearance.
6. Remove graffiti within 24 hours of it having been observed.
7. Recreation facilities shall be for tenant use only.
8. Provide 24-hour access for Visalia Police Department to Maintenance and/or Management Staff. Maintenance and/or Management Staff shall be available by telephone or pager at all times, with phone numbers to be provided to the Police Department dispatch center and kept current at all times.
9. Establish and conduct a regular program of routine maintenance for the apartment/residential complex. Such a program shall include, but not necessarily be limited to regular inspections of common areas and scheduled re-paintings, re-plantings, and other similar activities that typically require attention at periodic intervals but not necessarily continuously.
10. The name and phone number of the management company shall be posted in a prominent location at the front of the property.

D. Landscape Care and Maintenance

1. Automatic irrigation systems shall be maintained.
2. All plant materials (trees, shrubs, and groundcover) shall be maintained so that harm from physical damage or injury arising from vehicle damage, lack of water, chemical damage, insects, and other pests is minimized.
3. It is the responsibility of the property owners to seek professional advice and spray and treat trees, shrubs, and groundcover for diseases which can be successfully controlled if such untreated diseases are capable of destroying an infected tree or other trees within a project.
4. Maintain decorative planting so as not to obstruct or diminish lighting level throughout the apartment/residential complex. Landscaping shall not obscure common areas.

- E. Parking** - The parking of inoperative vehicles on-site, and boats, trucks (one-ton capacity and over),

trailers, and/or recreational vehicles in the apartment/residential complex is not allowed.

F. Tenant Agreement - The tenant agreement for the complex must contain the following:

1. Standards of aesthetics for renters in regard to the use and conditions of the areas of the units visible from the outside (patios, entryways).
2. Hours when noise is not acceptable, based upon Community Noise Standards, additional standards may be applied within the apartment/residential complex.
3. Rules for use of open areas/recreational areas of the site in regard to drinking, congregating, or public nuisance activities.
4. Prohibition on inoperable vehicles on-site, and boats, trucks (one-ton capacity and over), trailers and/or recreational vehicles.
5. Standards of behavior for tenants that could lead to eviction.

All tenants shall read and receive a copy of the Tenant Agreement.

NOTE: Staff recommendations contained in this document are not to be considered support for a particular action or project unless otherwise stated in the comments. The comments found on this document pertain to the site plan submitted for review on the above referenced date. Any changes made to the plan submitted must be submitted for additional review.


Signature



SPR 20064
RESERVE ARCHIE RICH
000012435

City of Visalia
Building: Site Plan
Review Comments

NOTE: These are general comments and DO NOT constitute a complete plan check for your specific project. Please refer to the applicable California Code & local ordinance for additional requirements.

- A building permit will be required. *For information call (559) 713-4444*
- Submit 1 digital set of professionally prepared plans and 1 set of calculations. (Small Tenant Improvements)
- Submit 1 digital set of plans prepared by an architect or engineer. Must comply with 2016 California Building Cod Sec. 2308 for conventional light-frame construction or submit 1 digital set of engineered calculations.
- Indicate abandoned wells, septic systems and excavations on construction plans.
- You are responsible to ensure compliance with the following checked items:**
- Meet State and Federal requirements for accessibility for persons with disabilities.
- A path of travel, parking and common area must comply with requirements for access for persons with disabilities.
- All accessible units required to be adaptable for persons with disabilities.
- Maintain sound transmission control between units minimum of 50 STC.
- Maintain fire-resistive requirements at property lines.
- A demolition permit & deposit is required. *For information call (559) 713-4444*
- Obtain required permits from San Joaquin Valley Air Pollution Board. *For information call (661) 392-5500*
- Plans must be approved by the Tulare County Health Department. *For information call (559) 624-8011*
- Project is located in flood zone _____ * Hazardous materials report.
- Arrange for an on-site inspection. (Fee for inspection \$157.00) *For information call (559) 713-4444*
- School Development fees. Commercial \$0.61 per square foot. Residential \$3.79 per square foot.
- Park Development fee \$_____, per unit collected with building permits.
- Additional address may be required for each structure located on the site. *For information call (559) 713-4320*
- Acceptable as submitted
- No comments at this time

Additional comments: NO ADDITIONAL COMMENTS. SEE
PREVIOUS COMMENTS DATED:
04/15/20


VAL GARCIA 04/22/20
Signature



Site Plan Comments
Visalia Fire Department
Corbin Reed, Fire Marshal
420 N. Burke
Visalia CA 93292
559-713-4272 office
prevention.division@visalia.city

Date April 22, 2020
Item # 6
Site Plan # SPR20064
APN: 000012435

- **The Site Plan Review comments are issued as general overview of your project. With further details, additional requirements will be enforced at the Plan Review stage. Please refer to the 2019 California Fire Code (CFC), 2019 California Building Codes (CBC) and City of Visalia Municipal Codes.**
- **Construction and demolition sites prior to and during construction shall comply with the following:**
 - **Water supply for fire protection, either temporary or permanent, shall be made available as soon as combustible materials arrive on the site. 2019 CFC §3312**
 - **Provide an all-weather, 20 feet width construction access road capable of holding a 75,000 pound fire apparatus. Fire apparatus access shall be provided within 100 feet of temporary or permanent fire department connections. 2019 CFC §3310**
- **Address numbers must be placed on the exterior of the building in such a position as to be clearly and plainly visible from the street. Numbers will be at least four inches (4") high and shall be of a color to contrast with their background. If multiple addresses are served by a common driveway, the range of numbers shall be posted at the roadway/driveway. 2019 CFC 505.1**
- **Zero lot line, multi-family or mobile home park developments shall be provided with fire hydrants every four hundred (400) lineal feet of frontage. In isolated developments, no less than two (2) fire hydrants shall be provided. The exact location and number of fire hydrants shall be at the discretion of the fire marshal, fire chief and/or their designee. VMC 16.36.120(5); 2019 CFC §507, App B and C**
- **A fire apparatus access road(s) shall be provided and extend within 150 feet of all portions of the building and all portions of the exterior walls of the first story as measured by an approved route around the exterior. Minimum turning radius for emergency fire apparatus shall be 20 feet inside radius and 43 feet outside radius. Fire apparatus access roads shall have an unobstructed width of not less than the following (2019 CFC 503.1.1)**
 - **20 feet width, exclusive of shoulders (No Parking)**
 - **More than 26 feet width, exclusive of shoulders (No Parking one side)**
 - **More than 32 feet wide, exclusive of shoulders (Parking permitted on both sides)**
- **Approved No PARKING – FIRE LANE signs shall be provided for fire apparatus access roads to identify such roads or prohibit the obstruction thereof. Signs shall have a minimum dimension of 12 inches wide by 18 inches high and have red letters on a white reflective background. 2019 CFC 503.3/ D103.6**



- **Gates on access roads shall be a minimum width of 20 feet and shall comply with the following (2019 CFC D103.5):**
 - Gates shall be of the swinging or sliding type.
 - Gates shall allow manual operation by one person (power outages).
 - Gates shall be maintained in an operative condition at all times.
 - Electric gates shall be equipped with a means of opening the gate by fire department personnel for emergency access. Note: Knox boxes shall be ordered using an approved Knox Authorization Order Form. The forms can be obtained at the Visalia Fire Department administration office located at 420 N Burke, Visalia, CA 93292. Please allow adequate time for shipping and installation.
- **All streets shall meet the City of Visalia's Design & Improvement Standards for streets to ensure that fire apparatus can make access to all structures in the event of an emergency.**
- **An automatic fire sprinkler system will be required for this building. Also, a fire hydrant is required within 50 feet of the Fire Department Connection (FDC). Where an existing building is retrofitted with a sprinkler system (NFPA 13 or NFPA 13R) a fire hydrant shall be provided within 75 feet of the FDC. An additional 25 feet of distance between a fire hydrant and FDC may be granted when a fire sprinkler Density is designed with an additional 25%. 2019 CFC §912 and VMC 8.20.010 subsection C103.4**
- **Locking fire department connection (FDC) caps are required. The caps shall be ordered using an approved Knox Authorization Order Form. The forms are located at the fire department administration office located at 420 N Burke, Visalia, CA 93292. 2019 CFC 912.4.1**
- **Special comments:**

Corbin Reed

FIRE MARSHAL

SITE PLAN REVIEW COMMENTS

CITY OF VISALIA TRAFFIC SAFETY DIVISION

April 22, 2020

SPR 20-064 Resubmit
Reserve at Ritchie Ranch
219 Unit Market Rate Multi-family Development.
Grinder Development Corp & Jans Industries
Presidio JJR Greystone 127 LLC
APN: 000012435

THE TRAFFIC DIVISION WILL PROHIBIT ON-STREET PARKING AS DEEMED NECESSARY

- No Comments
- See Previous Site Plan Comments
- Install Street Light(s) per City Standards.
- Install Street Name Blades at Locations.
- Install Stop Signs at *driveway exit* Locations.
- Construct parking per City Standards PK-1 through PK-4.
- Construct drive approach per City Standards.
- Traffic Impact Analysis required (CUP)
 - Provide more traffic information such as . Depending on development size, characteristics, etc., a TIA may be required.
- Additional traffic information required (Non Discretionary)
 - Trip Generation - Provide documentation as to concurrence with General Plan.
 - Site Specific - Evaluate access points and provide documentation of conformance with COV standards. If noncomplying, provide explanation.
 - Traffic Impact Fee (TIF) Program - Identify improvements needed in concurrence with TIF.

Additional Comments:

- Drive onto Akers shall be right out only. Design accordingly.
- Main driveway access onto Sedona (northside) needs to align with Atwood. Sight distance may be a concern due to Sedona curvature. May need to pull back wall to open up sight visibility.
- Why the additional driveway just east of main driveway access?

Leslie Blair

Leslie Blair

CITY OF VISALIA
SOLID WASTE DIVISION
336 N. BEN MADDOX
VISALIA CA. 93291
713 - 4500
COMMERCIAL BIN SERVICE

20064

- No comments.
- See comments below
- Revisions required prior to submitting final plans. See comments below.
- Resubmittal required. See comments below.
- Customer responsible for all cardboard and other bulky recyclables to be broken down before disposing of in recycle containers
- ALL refuse enclosures must be R-3 OR R-4
- Customer must provide combination or keys for access to locked gates/bins
- Type of refuse service not indicated.
- Location of bin enclosure not acceptable. See comments below.
- Bin enclosure not to city standards double.
- Inadequate number of bins to provide sufficient service. See comments below.
- Drive approach too narrow for refuse trucks access. See comments below.
- Area not adequate for allowing refuse truck turning radius of : Commercial 50 ft. outside 36 ft. inside; Residential 35 ft. outside, 20 ft. inside.
- Paved areas should be engineered to withstand a 55,000 lb. refuse truck.
- Bin enclosure gates are required
- Hammerhead turnaround must be built per city standards.
- Cul - de - sac must be built per city standards.
- Bin enclosures are for city refuse containers only. Grease drums or any other items are not allowed to be stored inside bin enclosures.
- Area in front of refuse enclosure must be marked off indicating no parking
- Enclosure will have to be designed and located for a STAB service (DIRECT ACCESS) with no less than 38' clear space in front of the bin, included the front concrete pad.
- Customer will be required to roll container out to curb for service.
- Must be a concrete slab in front of enclosure as per city standards, the width of the enclosure by ten(10) feet, minimum of six(6) inches in depth.
- Roll off compactor's must have a clearance of 3 feet from any wall on both sides and there must be a minimum of 53 feet clearance in front of the compactor to allow the truck enough room to provide service.
- City ordinance 8.28.120-130 (effective 07/19/18) requires contractor to contract with City for removal of construction debris unless transported in equipment owned by contractor or unless contracting with a franchise permittee for removal of debris utilizing roll-off boxes.
- Comment** Bin enclosures to allow for stab load services, with no less than 38' clear space in front of bin, included the front concrete pad. Enclosure gates must open 180 degrees, clear all curbing, and include cain bolts.

Jim Ross, Solid Waste Manager, 559-713-4533
Edward Zuniga, Solid Waste Supervisor, 559-713-4338

Nathan Garza, Solid Waste, 559-713-4532



Susan Currier

From: Joel Hooyer
Sent: Tuesday, April 21, 2020 7:34 AM
To: Adrian Rubalcaba; Susan Currier
Cc: Tracy Robertshaw
Subject: April 22, 2020 Site Plan Review
Attachments: 4-22-20 Site plan review.pdf

See attached and following for the April 22, 2020, Site Plan Review comments

SPR 20064 - No Valley oaks are on the submitted plans.

Note* If this newly proposed development is to become an LLD, Park, Trail or any other dedicated land to be maintained by the City of Visalia all lots shall to be accessed appropriately to accommodate such intended maintenance and all the landscaping plans will need to be approved by Urban Forestry.

This e-mail (and attachments, if any) may be subject to the California Public Records Act, and as such may therefore be subject to public disclosure unless otherwise exempt under the Act.



April 30, 2020

eians@iansdustries.com

Site Plan Review No. 20-065:

Pursuant to Zoning Ordinance Chapter 17.28 the Site Plan Review process has found that your application complies with the general plan, municipal code, policies, and improvement standards of the city.

Based upon Zoning Ordinance Section 17.28.070, this is your Site Plan Review determination. However, your project requires discretionary action as stated on the attached Site Plan Review comments. You may now proceed with filing discretionary applications to the Planning Division.

This is your Site Plan Review Permit; your Site Plan Review became effective **April 15, 2020**. A site plan review permit shall lapse and become null and void one year following the date of approval unless, prior to the expiration of one year, a building permit is issued by the building official and construction is commenced and diligently pursued toward completion.

If you have any questions regarding this action, please call the Community Development Department at (559) 713-4359.

Respectfully,

A handwritten signature in blue ink, appearing to read "Paul Bernal", is written over a light blue horizontal line.

Paul Bernal
City Planner
315 E. Acequia Ave.
Visalia, CA 93291

Attachment(s):

- Site Plan Review Comments



#7

MEETING DATE: April 15, 2020

SITE PLAN NO. 20-065

PARCEL MAP NO.

SUBDIVISION:

LOT LINE ADJUSTMENT NO.

Enclosed for your review are the comments and decisions of the Site Plan Review committee. Please review all comments since they may impact your project.

RESUBMIT Major changes to your plans are required. Prior to accepting construction drawings for building permit, your project must return to the Site Plan Review Committee for review of the revised plans.

During site plan design/policy concerns were identified, schedule a meeting with
 Planning Engineering prior to resubmittal plans for Site Plan Review.

Solid Waste Parks and Recreation Fire Dept.

REVISE AND PROCEED (see below)

A revised plan addressing the Committee comments and revisions must be submitted for Off-Agenda Review and approval prior to submitting for building permits or discretionary actions.

Submit plans for a building permit between the hours of 9:00 a.m. and 4:00 p.m., Monday through Friday.

Your plans must be reviewed by:

CITY COUNCIL

REDEVELOPMENT

PLANNING COMMISSION

PARK/RECREATION

Conditional Use Permit

HISTORIC PRESERVATION

OTHER: _____

ADDITIONAL COMMENTS :

If you have any questions or comments, please call (559) 713-4444.

Site Plan Review Committee



**BUILDING/DEVELOPMENT PLAN
REQUIREMENTS
ENGINEERING DIVISION**

Adrian Rubalcaba 713-4271
 Diego Corvera 713-4209

ITEM NO: 7 DATE: APRIL 15, 2020

SITE PLAN NO.: 20-066 (REFER 20-004)
PROJECT TITLE: THE RESERVE AT RITCHIE RANCH
DESCRIPTION: A 163 UNIT MARKET RATE MULTIFAMILY DEVELOPMENT
APPLICANT: GINDER DEVELOPMENT CORPORATION AND JANS INDUSTRIES
PROP OWNER: KING RANCH GP
LOCATION: NEC AKERS STREET AND RIGGIN AVENUE
APN: 077-060-031

SITE PLAN REVIEW COMMENTS

- REQUIREMENTS (indicated by checked boxes)
- Install curb return with ramp, with _____ radius;
- Install curb; gutter
- Drive approach size: **36' MAX** Use radius return; **REFER TO MULTI-FAMILY STANDARDS**
- Sidewalk: **5'** width; **10'** parkway width at **AKERS & RIGGIN**
- Repair and/or replace any sidewalk across the public street frontage(s) of the subject site that has become uneven, cracked or damaged and may constitute a tripping hazard.
- Replace any curb and gutter across the public street frontage(s) of the subject site that has become uneven and has created areas where water can stand.
- Right-of-way dedication required. A title report is required for verification of ownership.
- Deed required prior to issuing building permit; **ADDITIONAL EASEMENTS FOR SIDEWALK**
- City Encroachment Permit Required. FOR ALL WORK WITHIN THE PUBLIC RIGHT-OF-WAY**
Insurance certificate with general & auto liability (\$1 million each) and workers compensation (\$1 million), valid business license, and appropriate contractor's license must be on file with the City, and valid Underground Service Alert # provided prior to issuing the permit. Contact Encroachment Tech. at 713-4414.
- CalTrans Encroachment Permit required. CalTrans comments required prior to issuing building permit. Contacts: David Deel (Planning) 488-4088;
- Landscape & Lighting District/Home Owners Association required prior to approval of Final Map. Landscape & Lighting District will maintain common area landscaping, street lights, street trees and local streets as applicable. Submit completed Landscape and Lighting District application and filing fee a min. of 75 days before approval of Final Map. **AKERS AND RIGGIN STREET LIGHTING TO BE INCORPORATED INTO EXISTING DISTRICT WITH NEIGHBORING SUBDIVISION. LANDSCAPE & IRRIGATION TO BE PRIVATELY MAINTAINED.**
- Landscape & irrigation improvement plans to be submitted for each phase. Landscape plans will need to comply with the City's street tree ordinance. The locations of street trees near intersections will need to comply with Plate SD-1 of the City improvement standards. A street tree and landscape master plan for all phases of the subdivision will need to be submitted with the initial phase to assist City staff in the formation of the landscape and lighting assessment district.
- Grading & Drainage plan required. If the project is phased, then a master plan is required for the entire project area that shall include pipe network sizing and grades and street grades. Prepared by registered civil engineer or project architect. All elevations shall be based on the City's benchmark network. Storm run-off from the project shall be handled as follows: a) directed to the City's existing storm drainage system; b) directed to a permanent on-site basin; or c) directed to a temporary on-site basin is required until a connection with adequate capacity is available to the City's storm drainage system. On-site basin: _____ : _____ maximum side slopes, perimeter fencing required, provide access ramp to bottom for maintenance.
- Grading permit is required for clearing and earthwork performed prior to issuance of the building permit.
- Show finish elevations. (Minimum slopes: A.C. pavement = 1%, Concrete pavement = 0.25%. Curb & Gutter = 0.20%, V-gutter = 0.25%)
- Show adjacent property grade elevations. A retaining wall will be required for grade differences greater than 0.5 feet at the property line.

- All public streets within the project limits and across the project frontage shall be improved to their full width, subject to available right of way, in accordance with City policies, standards and specifications.
- Traffic indexes per city standards:
- Install street striping as required by the City Engineer.
- Install landscape curbing (typical at parking lot planters).
- Minimum paving section for parking: 2" asphalt concrete paving over 4" Class 2 Agg. Base, or 4" concrete pavement over 2" sand.
- Design Paving section to traffic index of 5.0 min. for solid waste truck travel path.
- Provide "R" value tests: each at
- Written comments required from ditch company Contacts: James Silva 747-1177 for Modoc, Persian, Watson, Oakes, Flemming, Evans Ditch and Peoples Ditch; Jerry Hill 686-3425 for Tulare Irrigation Canal, Packwood and Cameron Creeks; Bruce George 747-5601 for Mill Creek and St. John's River.
- Access required on ditch bank, 15' minimum Provide wide riparian dedication from top of bank.
- Show Valley Oak trees with drip lines and adjacent grade elevations. Protect Valley Oak trees during construction in accordance with City requirements.
- A permit is required to remove Valley Oak trees. Contact Public Works Admin at 713-4428 for a Valley Oak tree evaluation or permit to remove. A pre-construction conference is required.
- Relocate existing utility poles and/or facilities. **REQUIRED PER SITE DESIGN, IF APPLICABLE**
- Underground all existing overhead utilities within the project limits. Existing overhead electrical lines over 50kV shall be exempt from undergrounding.
- Subject to existing Reimbursement Agreement to reimburse prior developer: **AN AREA OF BENEFIT WILL BE ESTABLISHED TO REIMBURSE PRIOR DEVELOPER FOR STREET FRONTAGE IMPROVEMENTS COMPLETED WITH ADJACENT SUBDIVISION. PROJECT SHALL PAY APPROVED BENEFIT AMOUNT, TO BE ASSESSED AT TIME OF PERMIT.**
- Fugitive dust will be controlled in accordance with the applicable rules of San Joaquin Valley Air District's Regulation VIII. Copies of any required permits will be provided to the City.
- If the project requires discretionary approval from the City, it may be subject to the San Joaquin Valley Air District's Rule 9510 Indirect Source Review per the rule's applicability criteria. A copy of the approved AIA application will be provided to the City.
- If the project meets the one acre of disturbance criteria of the State's Storm Water Program, then coverage under General Permit Order 2009-0009-DWQ is required and a Storm Water Pollution Prevention Plan (SWPPP) is needed. A copy of the approved permit and the SWPPP will be provided to the City.
- Comply with prior comments. Resubmit with additional information. Redesign required.

Additional Comments:

PREVIOUS SITE PLAN REVIEW CONDITIONS APPLY, REFER TO SPR NO. 20-004, IN ADDITION TO:

- 1. Proposed multi-family project will be required to install remaining public improvements along all street frontages. Improvements shall include, but may not be limited to, sidewalks, parkway landscaping, drive approaches, street striping, and signage.**
- 2. Akers St. shall have a 10' parkway and 5' sidewalk. The sidewalk will require a 5' pedestrian access easement to be dedicated to the City as part of project development.**
- 3. Riggln Ave. shall match existing improvements from the east which is a 10' parkway and 5' sidewalk. The sidewalk will require a 5' pedestrian access easement to be dedicated to the City as part of project development.**
- 4. Sedona Ave. has an existing 10' sidewalk with a 5' parkway. Project shall maintain existing alignment and install landscape & irrigation in parkway. A 5' pedestrian access easement to be dedicated to the City will be required with project development.**
- 5. The main entrance/exit proposed on Akers St. appears to comply with current City setback standards from adjacent intersections. There is an existing median in Akers St. which will restrict access to right-in/out only.**

- 6. Any gated entry & exit access will be required to comply with a min. setback of 20' from face of curb to the gates. Proposed secondary entry/exit on Sedona will be considered a minor access point as it is providing access from a local street. Location of access on Sedona appears to comply with City standards.**
- 7. Refer to Solid Waste Dept. comments. Site plan layout will need to incorporate the required amount of trash enclosures to serve the multi-family project. All refuse enclosures shall comply with City 24' enclosure standards - to have concrete aprons and metal gates. Enclosures shall be located and positioned for a direct service by a solid waste vehicle.**
- 8. Proposed project will incur development impact fees associated with the acreage of land developed and multi-family unit construction. Refer to page 4 for applicable fees and summary.**
- 9. An additional fee, derived from an Area of Benefit to be established, will apply to this project which will cover the previous developer's costs of installing the curb, gutter, bus stops, pavement, and other miscellaneous costs along all this project parcels street frontages. Developer has submitted to the City a preliminary benefit cost total of \$510K - to be further reviewed and approved by City Council.**
- 10. Project is subject to an existing agreement between previous landowner and the City that sets forth obligations of landowner to reimburse the City for improvements installed with the Akers & Riggan traffic signal project; and, further obligates City to reimburse landowner for the excess of right-of-way dedicated at the time; the difference to be paid by either party. Based on the following calculations, a payment in the amount of \$55,588.40 is owed to the City:
Credit Obligation (City Responsibility) $0.94 \text{ acres} \times \$90\text{K/ac} = \$84,600$
Reimbursement Obligation (Owner Responsibility) = \$140,188.40
Difference (In favor of the City) = \$55,588.40**
- 11. All landscaping shall comply with CA MWELO standards. All parkways shall be landscaped and irrigated and street trees shall be installed. Project will be required to maintain all street fronting landscaping with exception to the median.**
- 12. Provide adequate lighting onsite.**
- 13. Sewer shall be extended to serve new development. There is an existing sewer main in Akers Street and Sedona Ave. that can be utilized.**
- 14. Provide pedestrian connectivity to public sidewalks.**
- 15. Additional impact fees will apply to other operational uses onsite, such as the proposed function of the clubhouse/community building, etc. - include floor plan layout and seating capacity.**

SUMMARY OF APPLICABLE DEVELOPMENT IMPACT FEES

Site Plan No: 20-065
Date: 4/15/2020

Summary of applicable Development Impact Fees to be collected at the time of building permit:
(Preliminary estimate only! Final fees will be based on the development fee schedule in effect at the time of building permit issuance.)

(Fee Schedule Date:8/3/2019)
(Project type for fee rates:MULTI-FAMILY)

Existing uses may qualify for credits on Development Impact Fees.

FEE ITEM	FEE RATE
<input checked="" type="checkbox"/> Groundwater Overdraft Mitigation Fee	\$1,320/AC X 12.5 = \$16,500
<input checked="" type="checkbox"/> Transportation Impact Fee	\$4,233/UNIT X 163 = \$689,979 COMM. BUILDING = TBD ADDL FEE (LINE #11) = \$55,588.40 ADDL FEE (LINE #10) = \$510,000
<input checked="" type="checkbox"/> Trunk Line Capacity Fee	\$457/UNIT X 188 = \$74,491 COMM. BUILDING = TBD TREATMENT PLANT FEE = \$802/UNIT X 163 = \$130,726 COMM. BUILDING = TBD
<input checked="" type="checkbox"/> Sewer Front Foot Fee	\$44/LF X 1390 (AKERS & SEDONA) = \$61,160
<input checked="" type="checkbox"/> Storm Drain Acq/Dev Fee	\$5,809/AC X 12.5 = \$72,613
<input checked="" type="checkbox"/> Park Acq/Dev Fee	\$3,290/UNIT X 163 = \$536,270
<input type="checkbox"/> Northeast Specific Plan Fees	
<input checked="" type="checkbox"/> Waterways Acquisition Fee	\$4,265/AC X 12.5 = \$53,313
<input checked="" type="checkbox"/> Public Safety Impact Fee: Police	\$4,464/AC X 12.5 = \$55,800
<input checked="" type="checkbox"/> Public Safety Impact Fee: Fire	\$1,936/AC X 11.2 = \$24,200
<input checked="" type="checkbox"/> Public Facility Impact Fee	\$518/UNIT X 163 = \$84,434 COMM. BUILDING \$706/1000SF X 4.5 = \$3,177
<input type="checkbox"/> Parking In-Lieu	

Reimbursement:

- 1.) No reimbursement shall be made except as provided in a written reimbursement agreement between the City and the developer entered into prior to commencement of construction of the subject facilities.
- 2.) Reimbursement is available for the development of arterial/collector streets as shown in the City's Circulation Element and funded in the City's transportation impact fee program. The developer will be reimbursed for construction costs and right of way dedications as outlined in Municipal Code Section 16.44. Reimbursement unit costs will be subject to those unit costs utilized as the basis for the transportation impact fee.
- 3.) Reimbursement is available for the construction of storm drain trunk lines and sanitary sewer trunk lines shown in the City's Storm Water Master Plan and Sanitary Sewer System Master Plan. The developer will be reimbursed for construction costs associated with the installation of these trunk lines.



Adrian Rubalcaba

SITE PLAN REVIEW COMMENTS

Cristobal Carrillo, Planning Division, (559) 713-4443

Date: April 15, 2020

SITE PLAN NO: 2020-064/2020-065
PROJECT TITLE: The Reserve at Richie Ranch
DESCRIPTION: 219 unit market rate multifamily development
APPLICANT: Ginder Development Corp and Jans Industries
PROP. OWNER: Presidio JJR Greystone 127 LLC/King Ranch GP
LOCATION TITLE: NEC of Akers St. & Riggin Ave.
APN TITLE: 000012435, 077-060-031
GENERAL PLAN: Medium Density Residential
EXISTING ZONING: R-M-2 (Multi-Family Residential 3,000 sq. ft. min. site area per unit)

Planning Division Recommendation:

- Revise and Proceed
 Resubmit

Rule 9510 -- This project is subject to the Rule 9510 requirements of the San Joaquin Valley Air Pollution Control District - see District web-site for information.

Project Requirements

- Conditional Use Permit
- Building Permit
- Additional information as needed.

PROJECT SPECIFIC INFORMATION: April 15, 2020

1. Conditional Use Permit (CUP) required for multi-family developments over 80 units within the R-M-2 Zone. The entire project shall be submitted as a unified proposal on the CUP application.
2. Provide full scale (24"x36") minimum site plans.
3. Show detail to explain "Common Area" uses and features. It is recommended that additional amenities such as playgrounds and bbq facilities be included in such areas.
4. The site plan shall provide calculations showing compliance with the 5% minimum open space requirement. Separate calculations shall be provided for the entire complex, as well as for each individual area north and south of Sedona Avenue. Front yard setback areas shall not be counted towards open space.
5. A conceptual landscaping and irrigation plan shall be provided for the CUP submittal. The plans shall show the locations of tree wells, street trees, and screening for parking lots.
6. Provide second-story screening for all windows that may intrude into adjacent single family residential properties. Details and cross-sections will be required to be reviewed and approved prior to issuance of building permits (Zoning Ordinance Section 17.30.130.F).
7. Obtain a Building Permit.
8. Comply with Model Good Neighbor policies.
9. Comply with the requirements of SPR No. 2020-004.
10. Comply with Engineering/Traffic requirements for relocation of the Sedona and Akers access drives for the area north of Sedona Avenue.

DEVELOPMENT STANDARDS - R-M-2 [17.16]

Maximum Building Height: 35 feet or three (3) stories whichever is taller in the R-M-2 zone. The maximum height shall be four (4) stories in the R-M-3 zone.

Minimum Setbacks:

	Building	Landscaping
➤ Front	15 Feet	15 Feet
➤ Side	5 Feet	5 Feet*
➤ Street side on corner lot	10 Feet	10 Feet

1

SITE PLAN # 2020-064, 065

➤ Rear

25 Feet

25 Feet

Minimum Site Area: 3,000 square feet per unit

- Common open space
- Screen 2nd story windows when adjacent to an R-1 Site, Single-Family Residential
- Conditional Use Permit for 80 or more units
- Alley exception for rear setback to parking structure, open space still needed
- Minimum site area 2 acres, unless CUP, zoning action, or Master Plan approved by SPR
- Screen all parking areas adjacent to public streets. Parking subject to Chapter 17.34.
- See Zoning Ordinance Section 17.16 for complete standards and requirements.

Parking:

1. Provide parking spaces based Zoning Ordinance Section 17.34.020 (1.5 spaces per unit, plus .25 spaces per unit for guest parking if required by Planning Commission.
2. 30% of the required parking stalls may be compact and shall be evenly distributed in the lot.
3. Provide handicapped space(s).
4. An 80 sq. ft. minimum landscape well is required every 10 contiguous parking.
5. A planter is required every other row. (5-9 feet in width containing trees on twenty (20) foot centers.
6. No repair work or vehicle servicing allowed in a parking area.
7. It is highly recommended that bicycle rack(s) be provided on site plan.
8. No parking shall be permitted in a required front/rear/side yard.
9. Design/locate parking lot lighting to deflect any glare away from abutting residential areas.
10. Parking lot to be screened from view by a 3-foot tall solid wall or shrubs when located adjacent to a public street or when across from residential property.
11. Front carport area to have a 3 to 6-foot tall screening wall.
12. Provide shopping cart storage areas on site plan.
13. Provide transit facilities on site plan.
14. Provide shared parking/access agreements
15. Provide off-street loading facility.
16. The project should provide preferential parking spaces for carpools and vanpools to decrease the number of single occupant vehicle work trips. The preferential treatment could include covered parking spaces or close-in parking spaces, or designated free parking, or a guaranteed space for the vehicle.
17. Provide a "No Parking" (dead-head) stall at the end of the parking row (for rows over 6 stalls deep with no outlet) to allow vehicles to turn around rather than backing out if no stalls are available.

Fencing and Screening:

1. Provide screening for roof mounted equipment (Zoning Ordinance Section 17.30.130.F).
2. Provide second-story screening for all windows that may intrude into adjacent residential properties. Details and cross-sections will be required to be reviewed and approved prior to issuance of building permits (Zoning Ordinance Section 17.30.130.F).
3. Provide screened trash enclosure with solid screening gates (Zoning Ordinance Section 17.30.130.F).
4. Provide solid screening of all outdoor storage areas. Outdoor storage to be screened from public view with solid material (Zoning Ordinance Section 17.30.130.F).
5. Outdoor retail sales prohibited.
6. Cross Sections need to be provided for site Plan Review if there is greater than an 18-inch difference between the elevation of the subject site and the adjacent properties, and the sections would be required for the public hearing process also.
7. All outdoor storage areas are to be identified on the site plan and they are to be shown with screening (fencing). No materials may be stored above the storage area fence heights (Zoning Ordinance Section 17.30.130.F).
8. If there is an anticipated grade difference of more than 12-inches between this site and the adjacent sites, a cross section of the difference and the walls must be provided as a part of the Subdivision

and/or CUP application package.

9. **NOTE:** The maximum height of block walls and fences is 7-feet in the appropriate areas; this height is measured on the tallest side of the fence. If the height difference is such that the fence on the inside of the project site is not of sufficient height, the fence height should be discussed with Planning Staff prior to the filing of applications to determine if an Exception to fence/wall height should also be submitted.

Landscaping:

1. The City has adopted the State Water Efficient Landscape Ordinance. The ordinance applies to projects installing 2,500 square feet or more of landscaping. It requires that landscaping and irrigation plans be certified by a qualified entity (i.e., Landscape Architect) as meeting the State water conservation requirements. The City's implementation of this new State law will be accomplished by self-certification of the final landscape and irrigation plans by a California licensed landscape architect or other qualified entity with sections signed by appropriately licensed or certified persons as required by the ordinance. **NOTE: Prior to a final for the project, a signed Certificate of Compliance for the MWELO standards is required indicating that the landscaping has been installed to MWELO standards.**
2. Provide street trees at an average of 20-feet on center along street frontages. All trees to be 15-gallon minimum size (Zoning Ordinance Section 17.30.015-2).
3. In the P(R-M) multi-family residential zone, all multiple family developments shall have landscaping including plants, and ground cover to be consistent with surrounding landscaping in the vicinity. Landscape plans to be approved by city staff prior to installation and occupancy of use and such landscaping to be permanently maintained. (Zoning Ordinance Section 17.16.180)
4. All landscape areas to be protected with 6-inch concrete curbs (Zoning Ordinance Section 17.30.130.F).
5. All parking lots to be designed to provide a tree canopy to provide shade in the hot seasons and sunlight in the winter months.
6. Provide a detailed landscape and irrigation plan as a part of the building permit package (Zoning Ordinance Section 17.34.040).
7. An 80 sq. ft. minimum landscape well is required every 10 contiguous parking stalls (Zoning Ordinance Section 17.30.130.C).
8. Provide a detailed landscape and irrigation plan for review prior to issuance of building permits. Please review Zoning Ordinance section 17.30.130-C for current landscaping and irrigation requirements.
9. Provide a conceptual landscape plan for resubmittal or planning commission review.
10. Locate existing oak trees on site and provide protection for all oak trees greater than 2" diameter (see Oak Tree Preservation Ordinance).
11. Maintenance of landscaped areas. - A landscaped area provided in compliance with the regulations prescribed in this title or as a condition of a use permit or variance shall be planted with materials suitable for screening or ornamenting the site, whichever is appropriate, and plant materials shall be maintained and replaced as needed, to screen or ornament the site. (Prior code § 7484)

17.16.150 Open space and recreational areas.

Any multiple family project approved under a conditional use permit or site plan review permit shall dedicate at least five (5) percent of the site to open, common, usable space and/or recreational facilities for use by tenants as a part of that plan. The calculated space shall not include setback areas adjacent to a street. Shared open space could include parks, playgrounds, sports courts, swimming pools, gardens, and covered patios or gazebos open on at least three (3) sides. Further, the calculated space shall not include enclosed meeting or community rooms. The specific size, location and use shall be approved as a part of the conditional use permit.

17.16.160 Screening.

All parking areas adjacent to public streets and R-1 sites shall be screened from view subject to the

requirements and procedures of Chapter 17.28.

Lighting:

1. All lighting is to be designed and installed so as to prevent any significant direct or indirect light or glare from falling upon any adjacent residential property. This will need to be demonstrated in the building plans and prior to final on the site.
2. Parking lot and drive aisle lighting adjacent to residential units or designated property should consider the use of 15-foot high light poles, with the light element to be completely recessed into the can. A reduction in the height of the light pole will assist in the reduction/elimination of direct and indirect light and glare which may adversely impact adjacent residential areas.
3. Building and security lights need to be shielded so that the light element is not visible from the adjacent residential properties, if any new lights are added or existing lights relocated.
4. NOTE: Failure to meet these lighting standards in the field will result in no occupancy for the building until the standards are met.
5. In no case shall more than 0.5 lumens be exceeded at any property line, and in cases where the adjacent residential unit is very close to the property line, 0.5 lumens may not be acceptable.

The Model Good Neighbor Policies are adopted by Resolution 2006-60 to read as follows:

17.16.190 Model Good Neighbor Policies.

Before issuance of building permits, project proponents of multi-family residential developments in the R-M zones that are subject to approval by the Site Plan Review Committee or the Planning Commission, shall enter into an operational management plan (Plan), in a form approved by the City for the long term maintenance and management of the development. The Plan shall include but not be limited to: The maintenance of landscaping for the associated properties; the maintenance of private drives and open space parking; the maintenance of the fences, on-site lighting and other improvements that are not along the public street frontages; enforcing all provisions covered by covenants, conditions and restrictions that are placed on the property; and, enforcing all provisions of the model Good Neighbor Policies as specified by Resolution of the Planning Commission, and as may be amended by resolution. A statement referencing the applicability of the Plan to the project, and noting the Plan's availability at the City Community Development Department shall be recorded with the Tulare County Recorder. This Section shall be enforceable on a continuous basis pursuant to Chapter 17.46.

A. Operational Management Plan Required

Before issuance of a building permit for a multi-family project in the R-M zone that is subject to review and approval by the Site Plan Review Committee or the Planning Commission, an operational management plan (Plan) shall be established for the long-term maintenance and management of the project. The Plan shall include but not be limited to the following:

- a. The maintenance of landscaping for the associated properties;
- b. The maintenance of private drives and open space parking;
- c. The maintenance of the fences, on-site lighting and other improvements that are not along the public street frontages;
- d. Enforcing all provisions covered by covenants, conditions and restrictions that are placed on the property; and
- e. Enforcing all provisions of the model Good Neighbor Policies as specified by Resolution of the Planning Commission.

B. Plan Shall Be Recorded

Before issuance of a building permit for the project, applicant shall prepare a statement in a form approved by the Planning Director, referencing the applicability of the Plan to the project, and noting the

Plan's availability at the City Community Development Department. The statement shall be recorded with the Tulare County Recorder.

C. Maintenance and Operations

1. All development standards, City codes, and ordinances shall be continuously met for this apartment/residential complex. Buildings and premises, including paint/siding, roofs, windows, fences, parking lots, and landscaping shall be kept in good repair. Premises shall be kept free of junk, debris.
2. Provide a regular program for the control of infestation by insects, rodents, and other pests at the initiation of the tenancy and control infestation during the tenancy.
3. Where the condition is attributable to normal wear and tear, make repairs and arrangements necessary to put and keep the premise in as good condition as it by law or rental agreement should have been at the commencement of tenant occupation.
4. Maintain all electrical, plumbing, heating, and other facilities in good working order.
5. Maintain all dwelling units in reasonably weather tight condition and good exterior appearance.
6. Remove graffiti within 24 hours of it having been observed.
7. Recreation facilities shall be for tenant use only.
8. Provide 24-hour access for Visalia Police Department to Maintenance and/or Management Staff. Maintenance and/or Management Staff shall be available by telephone or pager at all times, with phone numbers to be provided to the Police Department dispatch center and kept current at all times.
9. Establish and conduct a regular program of routine maintenance for the apartment/residential complex. Such a program shall include, but not necessarily be limited to regular inspections of common areas and scheduled re-paintings, re-plantings, and other similar activities that typically require attention at periodic intervals but not necessarily continuously.
10. The name and phone number of the management company shall be posted in a prominent location at the front of the property.

D. Landscape Care and Maintenance

1. Automatic irrigation systems shall be maintained.
2. All plant materials (trees, shrubs, and groundcover) shall be maintained so that harm from physical damage or injury arising from vehicle damage, lack of water, chemical damage, insects, and other pests is minimized.
3. It is the responsibility of the property owners to seek professional advice and spray and treat trees, shrubs, and groundcover for diseases which can be successfully controlled if such untreated diseases are capable of destroying an infected tree or other trees within a project.
4. Maintain decorative planting so as not to obstruct or diminish lighting level throughout the apartment/residential complex. Landscaping shall not obscure common areas.

E. Parking - The parking of inoperative vehicles on-site, and boats, trucks (one-ton capacity and over), trailers, and/or recreational vehicles in the apartment/residential complex is not allowed.

F. Tenant Agreement - The tenant agreement for the complex must contain the following:

1. Standards of aesthetics for renters in regard to the use and conditions of the areas of the units visible from the outside (patios, entryways).
2. Hours when noise is not acceptable, based upon Community Noise Standards, additional standards may be applied within the apartment/residential complex.
3. Rules for use of open areas/recreational areas of the site in regard to drinking, congregating, or public nuisance activities.

4. Prohibition on inoperable vehicles on-site, and boats, trucks (one-ton capacity and over), trailers and/or recreational vehicles.
5. Standards of behavior for tenants that could lead to eviction.

All tenants shall read and receive a copy of the Tenant Agreement.

NOTE: Staff recommendations contained in this document are not to be considered support for a particular action or project unless otherwise stated in the comments. The comments found on this document pertain to the site plan submitted for review on the above referenced date. Any changes made to the plan submitted must be submitted for additional review.


Signature



City of Visalia
Building: Site Plan
Review Comments

SPK-20060
THE RESERVE AT RITCHIE
RANCH
MULTI-FAMILY LEVEL.
NEC OF AYERS ST &
ROBIN AVE

NOTE: These are general comments and DO NOT constitute a complete plan check for your specific project
Please refer to the applicable California Code & local ordinance for additional requirements.

- A building permit will be required. *For information call (559) 713-4444*
- Submit 1 digital set of professionally prepared plans and 1 set of calculations. *(Small Tenant Improvements)*
- Submit 1 digital set of plans prepared by an architect or engineer. Must comply with 2016 California Building Cod Sec. 2308 for conventional light-frame construction or submit 1 digital set of engineered calculations.
- Indicate abandoned wells, septic systems and excavations on construction plans.
- You are responsible to ensure compliance with the following checked items:

 Meet State and Federal requirements for accessibility for persons with disabilities.
- A path of travel, parking and common area must comply with requirements for access for persons with disabilities.
- All accessible units required to be adaptable for persons with disabilities. *GROUND FLOOR UNITS SHALL BE ADAPTABLE.*
- Maintain sound transmission control between units minimum of 50 STC.
- Maintain fire-resistive requirements at property lines. *BETWEEN UNITS (HORIZ. & VERT.) THE MIN.*
- A demolition permit & deposit is required. *For information call (559) 713-4444*
- Obtain required permits from San Joaquin Valley Air Pollution Board. *For information call (661) 392-5500*
- Plans must be approved by the Tulare County Health Department. *For information call (559) 624-8011*
- Project is located in flood zone _____ * Hazardous materials report.
- Arrange for an on-site inspection. (Fee for inspection \$157.00) *For information call (559) 713-4444*
- School Development fees. Commercial \$0.61 per square foot. Residential \$3.79 per square foot.
- Park Development fee \$_____ per unit collected with building permits.
- Additional address may be required for each structure located on the site. *For information call (559) 713-4320*
- Acceptable as submitted
- No comments at this time

Additional comments: VERIFY FUNDING (PRIVATE OR PUBLIC)
PROVIDE ACCESSIBLE PARKING AT A MIN. OF
2% OF THE COVERED MULTIFAMILY DWELLING
UNITS AND ONE OF EACH TYPE OF PARKING
FACILITY. PROVIDE 13R TYPE FIRE SPINKLER
SYSTEM FOR DWELLING UNITS. ALL LAND-
SCAPING SHALL MEET THE MWEL0
REQUIREMENTS

VAL GARCIA 4/15/20



Site Plan Comments
Visalia Fire Department
Corbin Reed, Fire Marshal
420 N. Burke
Visalia CA 93292
559-713-4272 office
prevention.division@visalia.city

Date April 14, 2020
Item # 7
Site Plan # SPR20065
APN: 077060031

- The Site Plan Review comments are issued as **general overview** of your project. With further details, additional requirements will be enforced at the Plan Review stage. Please refer to the 2019 California Fire Code (CFC), 2019 California Building Codes (CBC) and City of Visalia Municipal Codes.
- Construction and demolition sites prior to and during construction shall comply with the following:
 - **Water supply** for fire protection, either temporary or permanent, shall be made available as soon as combustible materials arrive on the site. 2019 CFC §3312
 - Provide an all-weather, 20 feet width construction access road capable of holding a 75,000 pound fire apparatus. Fire apparatus access shall be provided within 100 feet of temporary or permanent fire department connections. 2019 CFC §3310
- **Address numbers** must be placed on the exterior of the building in such a position as to be clearly and plainly visible from the street. Numbers will be at least four inches (4") high and shall be of a color to contrast with their background. If multiple addresses are served by a common driveway, the range of numbers shall be posted at the roadway/driveway. 2019 CFC 505.1
- Zero lot line, multi-family or mobile home park developments shall be provided with fire hydrants every four hundred (400) lineal feet of frontage. In isolated developments, no less than two (2) fire hydrants shall be provided. The exact location and number of fire hydrants shall be at the discretion of the fire marshal, fire chief and/or their designee. VMC 16.36.120(5); 2019 CFC §507, App B and C
- A fire apparatus access road(s) shall be provided and extend within 150 feet of all portions of the building and all portions of the exterior walls of the first story as measured by an approved route around the exterior. Minimum turning radius for emergency fire apparatus shall be 20 feet inside radius and 43 feet outside radius. Fire apparatus access roads shall have an unobstructed width of not less than the following (2019 CFC 503.1.1)
 - 20 feet width, exclusive of shoulders (No Parking)
 - More than 26 feet width, exclusive of shoulders (No Parking one side)
 - More than 32 feet wide, exclusive of shoulders (Parking permitted on both sides)
- Approved No PARKING – FIRE LANE signs shall be provided for fire apparatus access roads to identify such roads or prohibit the obstruction thereof. Signs shall have a minimum dimension of 12 inches wide by 18 inches high and have red letters on a white reflective background. 2019 CFC 503.3/ D103.6



- **Gates on access roads shall be a minimum width of 20 feet and shall comply with the following (2019 CFC D103.5):**
 - Gates shall be of the swinging or sliding type.
 - Gates shall allow manual operation by one person (power outages).
 - Gates shall be maintained in an operative condition at all times.
 - Electric gates shall be equipped with a means of opening the gate by fire department personnel for emergency access. Note: Knox boxes shall be ordered using an approved Knox Authorization Order Form. The forms can be obtained at the Visalia Fire Department administration office located at 420 N Burke, Visalia, CA 93292. Please allow adequate time for shipping and installation.

- **All streets shall meet the City of Visalia's Design & Improvement Standards for streets to ensure that fire apparatus can make access to all structures in the event of an emergency.**

- **An automatic fire sprinkler system will be required for this building. Also, a fire hydrant is required within 50 feet of the Fire Department Connection (FDC). Where an existing building is retrofitted with a sprinkler system (NFPA 13 or NFPA 13R) a fire hydrant shall be provided within 75 feet of the FDC. An additional 25 feet of distance between a fire hydrant and FDC may be granted when a fire sprinkler Density is designed with an additional 25%. 2019 CFC §912 and VMC 8.20.010 subsection C103.4**

- **Locking fire department connection (FDC) caps are required. The caps shall be ordered using an approved Knox Authorization Order Form. The forms are located at the fire department administration office located at 420 N Burke, Visalia, CA 93292. 2019 CFC 912.4.1**

- **Special comments:**



 Corbin Reed
 FIRE MARSHAL

SITE PLAN REVIEW COMMENTS

CITY OF VISALIA TRAFFIC SAFETY DIVISION

April 15, 2020

SPR 20-065
Reserve at Ritchie Ranch
163 Unit Market Rate Multi-family Development.
Gender Development Corp & Jans Industries
King Ranch GP
APN: 077060031
NEC of Akers St & Rigglin Ave

THE TRAFFIC DIVISION WILL PROHIBIT ON-STREET PARKING AS DEEMED NECESSARY

- No Comments
- See Previous Site Plan Comments
- Install Street Light(s) per City Standards.
- Install Street Name Blades at Locations.
- Install Stop Signs at *driveway exit* Locations.
- Construct parking per City Standards PK-1 through PK-4.
- Construct drive approach per City Standards.
- Traffic Impact Analysis required (CUP)
 - Provide more traffic information such as . Depending on development size, characteristics, etc., a TIA may be required.
- Additional traffic information required (Non Discretionary)
 - Trip Generation - Provide documentation as to concurrence with General Plan.
 - Site Specific - Evaluate access points and provide documentation of conformance with COV standards. If noncomplying, provide explanation.
 - Traffic Impact Fee (TIF) Program - Identify improvements needed in concurrence with TIF.

Additional Comments:

Leslie Blair

Leslie Blair

Susan Currier

From: Joel Hooyer
Sent: Tuesday, April 14, 2020 8:08 AM
To: Adrian Rubalcaba; Susan Currier
Cc: Tracy Robertshaw
Subject: April 15, 2020 Site Plan Review
Attachments: 4-15-20 Site Plan Review.pdf

See attached and following for the April 15, 2020, Site Plan Review comments

SPR 20059 - No Valley oaks are on the submitted plans.

SPR 20060 - No Valley oaks are on the submitted plans.

SPR 20061 - No Valley oaks are on the submitted plans.

Note* If this newly proposed development is to become an LLD, Park, Trail or any other dedicated land to be maintained by the City of Visalia all lots shall to be accessed appropriately to accommodate such intended maintenance and all the landscaping plans will need to be approved by Urban Forestry.

SPR 20062 - No Valley oaks are on the submitted plans.

SPR 20063 - No Valley oaks are on the submitted plans.

SPR 20064 - No Valley oaks are on the submitted plans.

Note* If this newly proposed development is to become an LLD, Park, Trail or any other dedicated land to be maintained by the City of Visalia all lots shall to be accessed appropriately to accommodate such intended maintenance and all the landscaping plans will need to be approved by Urban Forestry.

SPR 20065 - No Valley oaks are on the submitted plans.

Note* If this newly proposed development is to become an LLD, Park, Trail or any other dedicated land to be maintained by the City of Visalia all lots shall to be accessed appropriately to accommodate such intended maintenance and all the landscaping plans will need to be approved by Urban Forestry.

SPR 20066 - No Valley oaks are on the submitted plans.

SPR 20067 - No Valley oaks are on the submitted plans.

This e-mail (and attachments, if any) may be subject to the California Public Records Act, and as such may therefore be subject to public disclosure unless otherwise exempt under the Act.

CITY OF VISALIA
SOLID WASTE DIVISION
336 N. BEN MADDOX
VISALIA CA. 93291
713 - 4500
COMMERCIAL BIN SERVICE

20065

- No comments.
- See comments below
- Revisions required prior to submitting final plans. See comments below.
- Resubmittal required. See comments below.
- Customer responsible for all cardboard and other bulky recyclables to be broken down before disposing of in recycle containers
- ALL refuse enclosures must be R-3 OR R-4
- Customer must provide combination or keys for access to locked gates/bins
- Type of refuse service not indicated.
- Location of bin enclosure not acceptable. See comments below.
- Bin enclosure not to city standards double.
- Inadequate number of bins to provide sufficient service. See comments below.
- Drive approach too narrow for refuse trucks access. See comments below.
- Area not adequate for allowing refuse truck turning radius of : Commercial 50 ft. outside 36 ft. inside; Residential 35 ft. outside, 20 ft. inside.
- Paved areas should be engineered to withstand a 55,000 lb. refuse truck.
- Bin enclosure gates are required
- Hammerhead turnaround must be built per city standards.
- Cul - de - sac must be built per city standards.
- Bin enclosures are for city refuse containers only. Grease drums or any other items are not allowed to be stored inside bin enclosures.
- Area in front of refuse enclosure must be marked off indicating no parking
- Enclosure will have to be designed and located for a STAB service (DIRECT ACCESS) with no less than 38' clear space in front of the bin, included the front concrete pad.
- Customer will be required to roll container out to curb for service.
- Must be a concrete slab in front of enclosure as per city standards, the width of the enclosure by ten(10) feet, minimum of six(6) inches in depth.
- Roll off compactor's must have a clearance of 3 feet from any wall on both sides and there must be a minimum of 53 feet clearance in front of the compactor to allow the truck enough room to provide service.
- City ordinance 8.28.120-130 (effective 07/19/18) requires contractor to contract with City for removal of construction debris unless transported in equipment owned by contractor or unless contracting with a franchise permittee for removal of debris utilizing roll-off boxes.
- Comment** Customer to locate all bin enclosure to allow for stab load services. Enclosure gates must open 180 degrees, clear all curbing, and include chain bolts.

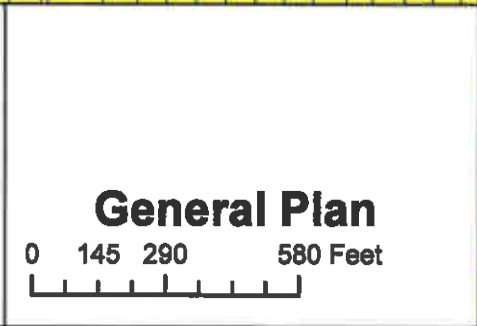
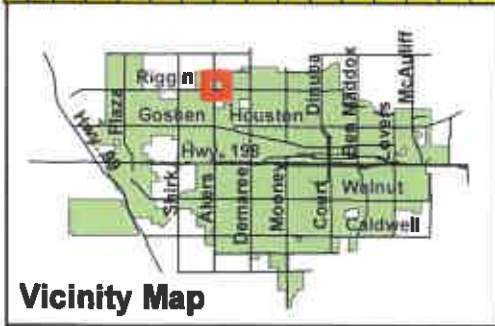
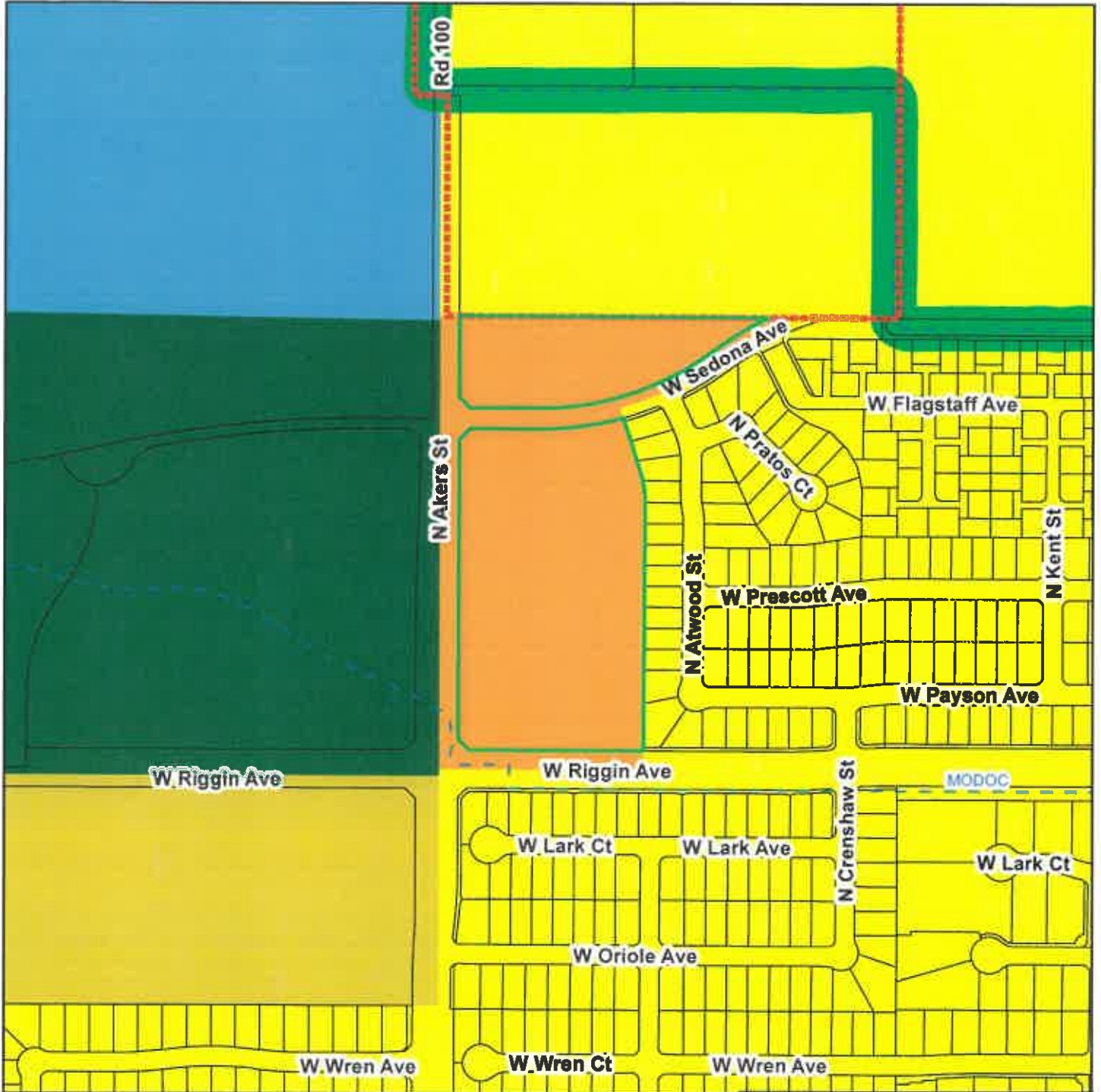
Jim Ross, Solid Waste Manager, 559-713-4533
Edward Zuniga, Solid Waste Supervisor, 559-713-4338

Nathan Garza, Solid Waste, 559-713-4532



Conditional Use Permit 2020-21

The project site is located on the northeast and southeast corners of North Akers Street and East Sedona Avenue (APNs: 077-060-031 & 077-060-033)

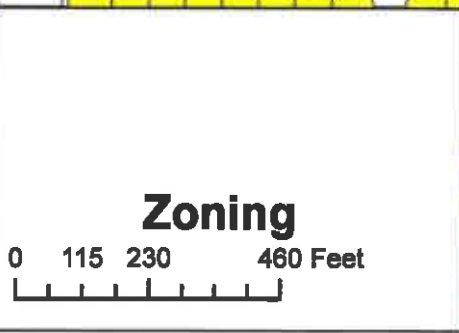
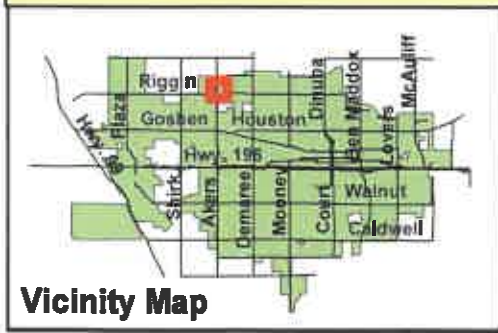


General Plan

- Project Site
- WATERWAYS
- CITY LIMITS
- Parcels
- Conservation
- Public Institutional
- Parks/Recreation
- Residential Low Density
- Residential Medium Density
- Residential Very Low Density

Conditional Use Permit 2020-21


The project site is located on the northeast and southeast corners of North Akers Street and East Sedona Avenue (APNs: 077-060-031 & 077-060-033)



	Project Site
	WATERWAYS
	CITY LIMITS
	Parcels
	R-1-5 - 5,000 SF Min Site Area
	R-1-20 - 20,000 SF Min Site Area
	R-M-2 - 3,000 SF Min Site Area
	QP - Quasi-Public
	X - County Areas

Conditional Use Permit 2020-21

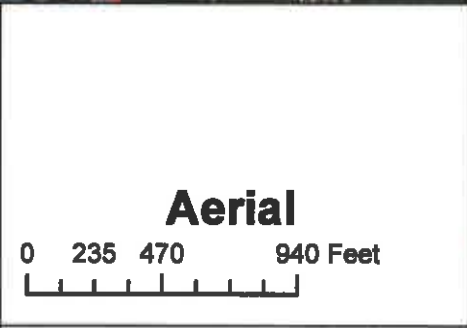
The project site is located on the northeast and southeast corners of North Akers Street and East Sedona Avenue (APNs: 077-060-031 & 077-060-033)



- Project Site
- Parcels
- CITY LIMITS
- WATERWAYS

Conditional Use Permit 2020-21

The project site is located on the northeast and southeast corners of North Akers Street and East Sedona Avenue (APNs: 077-060-031 & 077-060-033)



Conditional Use Permit 2020-21

The project site is located on the northeast and southeast corners of North Akers Street and East Sedona Avenue (APNs: 077-060-031 & 077-060-033)

