


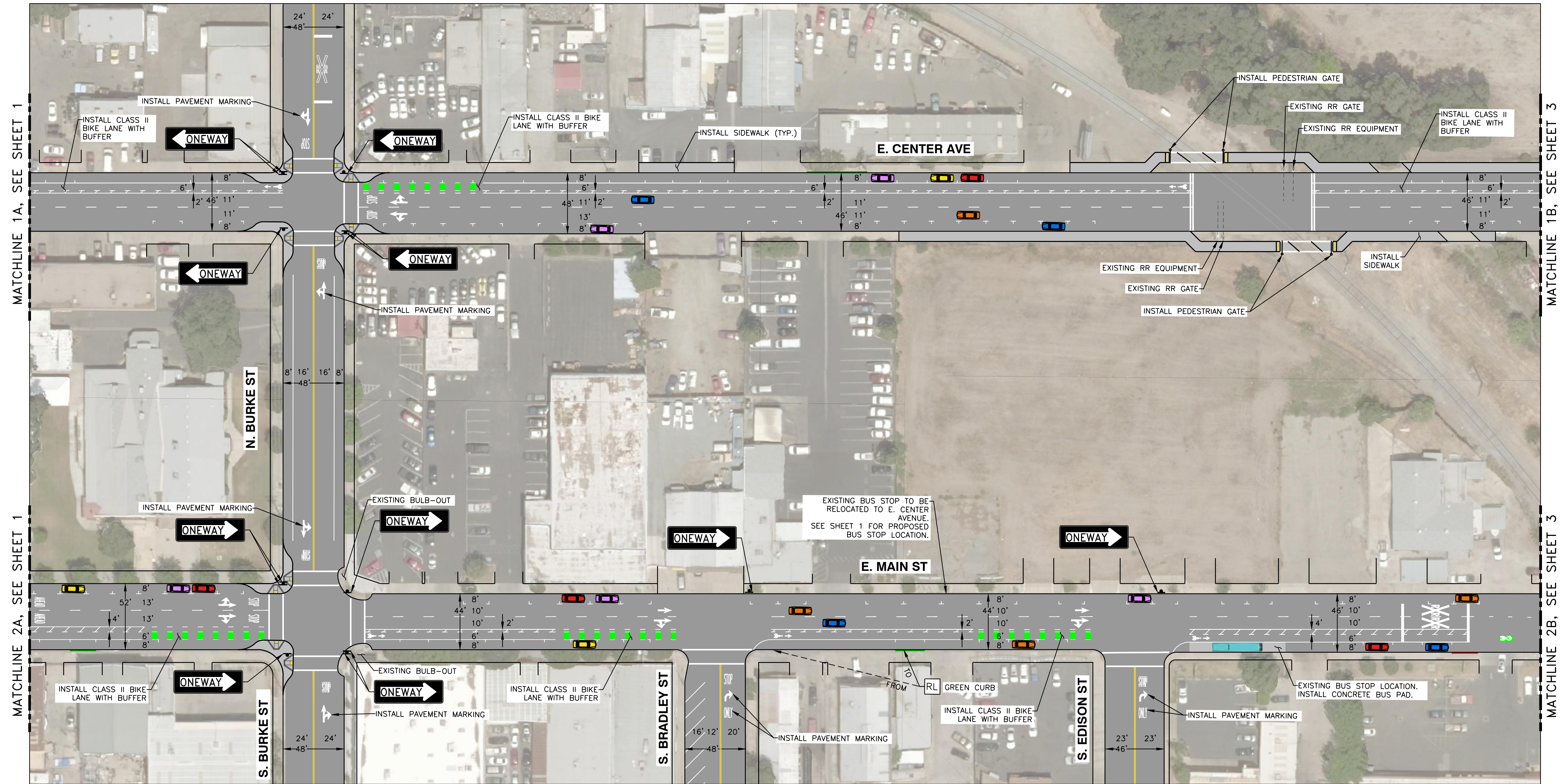
LEGEND:

- EXISTING SIGN
- PROPOSED SIGN
- TYPE I 10' ARROW PAVEMENT MARKING
- TYPE IV (L OR R) PAVEMENT MARKING
- TYPE VII (L OR R) PAVEMENT MARKING
- EXISTING TYPE IV (L OR R) PAVEMENT MARKING
- EXISTING TYPE VII (L OR R) PAVEMENT MARKING
- BIKE LANE PAVEMENT MARKING
- BICYCLE LOOP DETECTOR SYMBOL PAVEMENT MARKING
- SHARED ROADWAY BICYCLE PAVEMENT MARKING
- INSTALL SIDEWALK
- INSTALL NEW ADA COMPLIANT RAMP
- LIMITED PARKING TIME ZONE
- LOADING ZONE
- NO PARKING ZONE

E. CENTER AVENUE PARKING				
SEGMENT	SIDE	EXISTING	PROPOSED	NET GAIN/LOSS
N. SANTA FE STREET TO MATCHLINE 1A	NORTHERN	30 (5 LIMITED TIME)	22 (5 LIMITED TIME)	-8
	SOUTHERN	21 (1 LIMITED TIME, 1 LOADING ZONE)	23 (1 LIMITED TIME, 1 LOADING ZONE)	+2
E. MAIN STREET PARKING				
SEGMENT	SIDE	EXISTING	PROPOSED	NET GAIN/LOSS
N. SANTA FE STREET TO MATCHLINE 2A	NORTHERN	25 (7 LIMITED TIME)	25 (7 LIMITED TIME)	0
	SOUTHERN	32 (5 LIMITED TIME, 1 LOADING ZONE)	31 (5 LIMITED TIME, 1 LOADING ZONE)	-1

MATCHLINE 1A, SEE SHEET 2
MATCHLINE 2A, SEE SHEET 2






LEGEND:

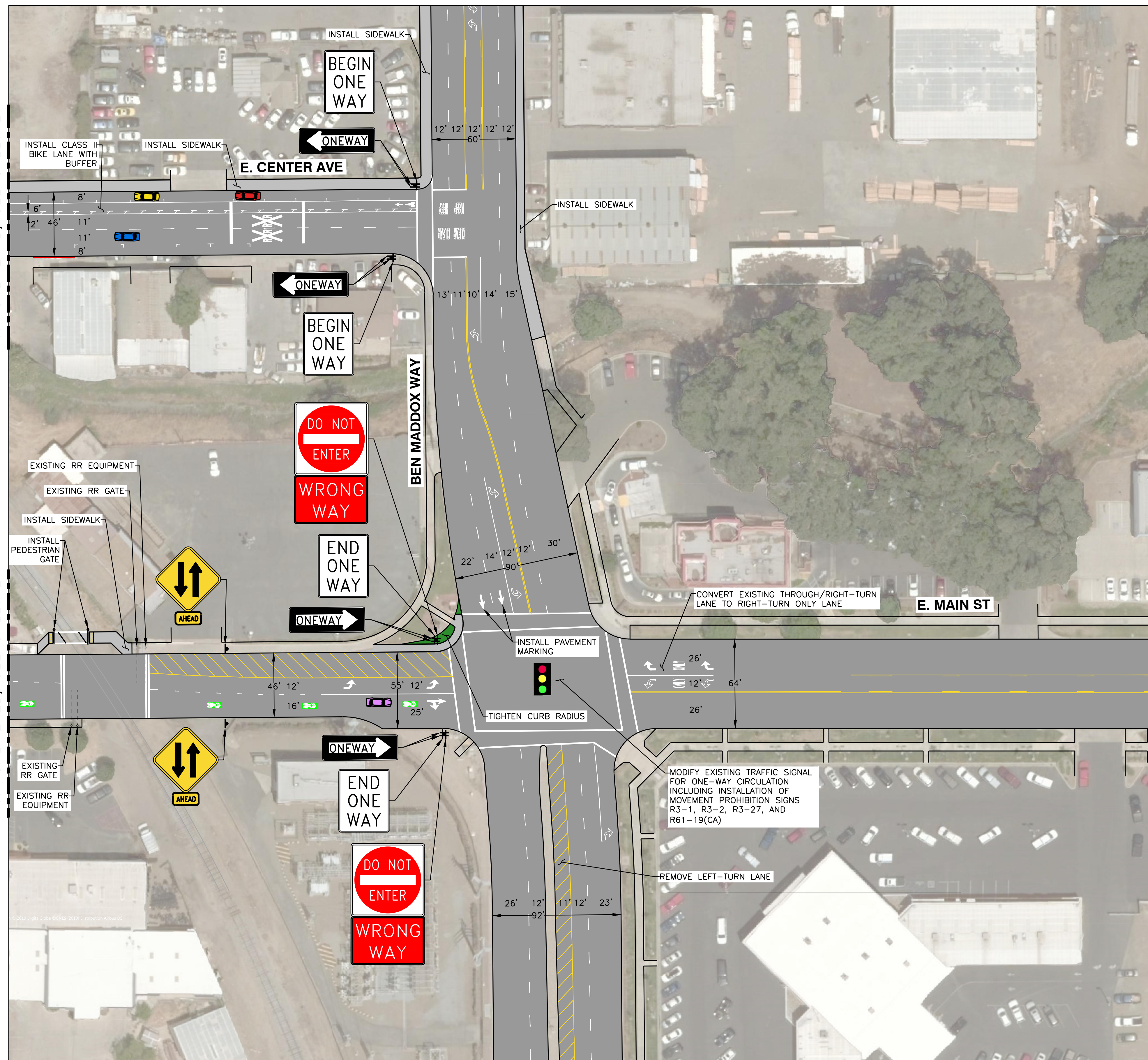
- EXISTING SIGN
- PROPOSED SIGN
- TYPE I 10' ARROW PAVEMENT MARKING
- TYPE IV (L OR R) PAVEMENT MARKING
- TYPE VII (L OR R) PAVEMENT MARKING
- EXISTING TYPE IV (L OR R) PAVEMENT MARKING
- EXISTING TYPE VII (L OR R) PAVEMENT MARKING
- BIKE LANE PAVEMENT MARKING
- BICYCLE LOOP DETECTOR SYMBOL PAVEMENT MARKING
- SHARED ROADWAY BICYCLE PAVEMENT MARKING
- INSTALL SIDEWALK
- INSTALL NEW ADA COMPLIANT RAMP
- LIMITED PARKING TIME ZONE
- LOADING ZONE
- NO PARKING ZONE

E. CENTER AVENUE PARKING				
SEGMENT	SIDE	EXISTING	PROPOSED	NET GAIN/LOSS
MATCHLINE 1A TO MATCHLINE 1B	NORTHERN	21 (2 LIMITED TIME)	21 (2 LIMITED TIME)	0
	SOUTHERN	26	25	-1
E. MAIN STREET PARKING				
SEGMENT	SIDE	EXISTING	PROPOSED	NET GAIN/LOSS
MATCHLINE 2A TO MATCHLINE 2B	NORTHERN	23	28	+5
	SOUTHERN	22 (2 LIMITED TIME)	19 (2 LIMITED TIME)	-3



MATCHLINE 1B, SEE SHEET 2

MATCHLINE 2B, SEE SHEET 2



LEGEND:

- EXISTING SIGN
- PROPOSED SIGN
- TYPE I 10' ARROW PAVEMENT MARKING
- TYPE IV (L OR R) PAVEMENT MARKING
- TYPE VII (L OR R) PAVEMENT MARKING
- EXISTING TYPE IV (L OR R) PAVEMENT MARKING
- EXISTING TYPE VII (L OR R) PAVEMENT MARKING
- BIKE LANE PAVEMENT MARKING
- BICYCLE LOOP DETECTOR SYMBOL PAVEMENT MARKING
- SHARED ROADWAY BICYCLE PAVEMENT MARKING
- INSTALL SIDEWALK
- INSTALL NEW ADA COMPLIANT RAMP
- LIMITED PARKING TIME ZONE
- LOADING ZONE
- NO PARKING ZONE

E. CENTER AVENUE PARKING				
SEGMENT	SIDE	EXISTING	PROPOSED	NET GAIN/LOSS
MATCHLINE 1B TO BEN MADDOX WAY	NORTHERN	10	10	0
	SOUTHERN	5	3	-2
E. MAIN STREET PARKING				
SEGMENT	SIDE	EXISTING	PROPOSED	NET GAIN/LOSS
MATCHLINE 2B TO BEN MADDOX WAY	NORTHERN	5	0	-5
	SOUTHERN	0	0	0

