

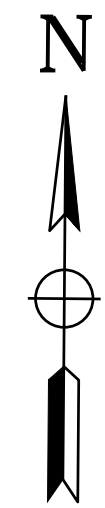
MATCHLINE 1A, SEE SHEET 2

MATCHLINE 2A, SEE SHEET 2

LEGEND:

- EXISTING SIGN
- PROPOSED SIGN
- TYPE I 10' ARROW PAVEMENT MARKING
- TYPE IV (L OR R) PAVEMENT MARKING
- TYPE VII (L OR R) PAVEMENT MARKING
- EXISTING TYPE IV (L OR R) PAVEMENT MARKING
- EXISTING TYPE VII (L OR R) PAVEMENT MARKING
- BICYCLE LOOP DETECTOR SYMBOL PAVEMENT MARKING
- SHARED ROADWAY BICYCLE PAVEMENT MARKING
- INSTALL SIDEWALK
- INSTALL NEW ADA COMPLIANT RAMP
- LIMITED PARKING TIME ZONE
- LOADING ZONE
- NO PARKING ZONE

E. CENTER AVENUE PARKING				
SEGMENT	SIDE	EXISTING	PROPOSED	NET GAIN/LOSS
N. SANTA FE STREET TO MATCHLINE 1A	NORTHERN	30 (5 LIMITED TIME)	24 (5 LIMITED TIME)	-6
	SOUTHERN	21 (1 LIMITED TIME, 1 LOADING ZONE)	17 (1 LIMITED TIME, 1 LOADING ZONE)	-4
E. MAIN STREET PARKING				
SEGMENT	SIDE	EXISTING	PROPOSED	NET GAIN/LOSS
N. SANTA FE STREET TO MATCHLINE 2A	NORTHERN	25 (7 LIMITED TIME)	27 (9 LIMITED TIME)	+2 (2 LIMITED TIME)
	SOUTHERN	32 (5 LIMITED TIME, 1 LOADING ZONE)	30 (5 LIMITED TIME, 1 LOADING ZONE)	-2

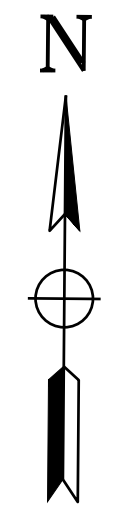




LEGEND:

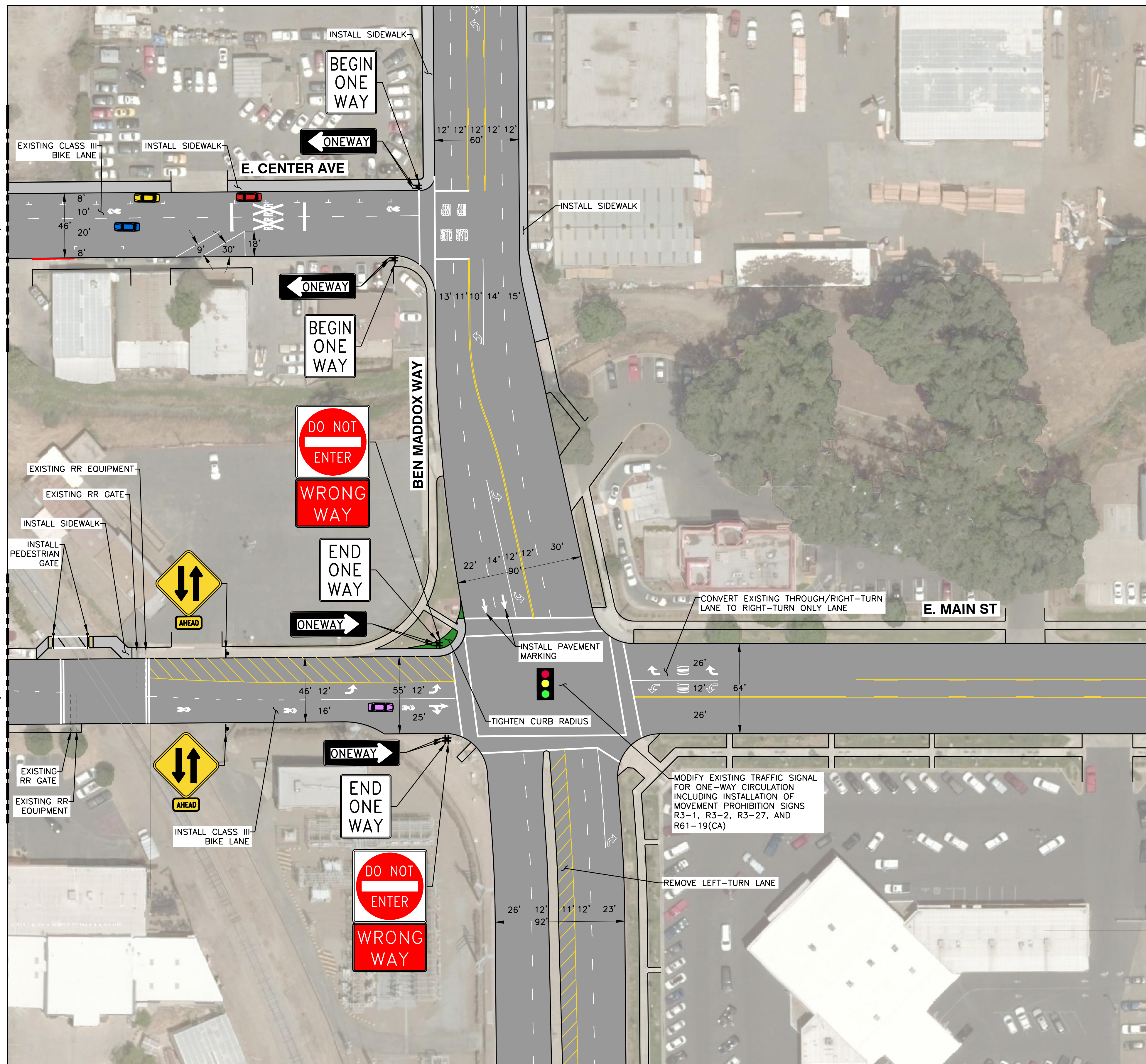
- EXISTING SIGN
- PROPOSED SIGN
- TYPE I 10' ARROW PAVEMENT MARKING
- TYPE IV (L OR R) PAVEMENT MARKING
- TYPE VII (L OR R) PAVEMENT MARKING
- EXISTING TYPE IV (L OR R) PAVEMENT MARKING
- EXISTING TYPE VII (L OR R) PAVEMENT MARKING
- BICYCLE LOOP DETECTOR SYMBOL PAVEMENT MARKING
- SHARED ROADWAY BICYCLE PAVEMENT MARKING
- INSTALL SIDEWALK
- INSTALL NEW ADA COMPLIANT RAMP
- LIMITED PARKING TIME ZONE
- LOADING ZONE
- NO PARKING ZONE

E. CENTER AVENUE PARKING				
SEGMENT	SIDE	EXISTING	PROPOSED	NET GAIN/LOSS
MATCHLINE 1A TO MATCHLINE 1B	NORTHERN	21 (2 LIMITED TIME)	21 (2 LIMITED TIME)	0
	SOUTHERN	26	21	-5
E. MAIN STREET PARKING				
SEGMENT	SIDE	EXISTING	PROPOSED	NET GAIN/LOSS
MATCHLINE 2A TO MATCHLINE 2B	NORTHERN	23	33	+10
	SOUTHERN	22 (2 LIMITED TIME)	19 (2 LIMITED TIME)	-3

















MATCHLINE 1B, SEE SHEET 2

MATCHLINE 2B, SEE SHEET 2



LEGEND:

-  EXISTING SIGN
-  PROPOSED SIGN
-  TYPE I 10' ARROW PAVEMENT MARKING
-  TYPE IV (L OR R) PAVEMENT MARKING
-  TYPE VII (L OR R) PAVEMENT MARKING
-  EXISTING TYPE IV (L OR R) PAVEMENT MARKING
-  EXISTING TYPE VII (L OR R) PAVEMENT MARKING
-  BICYCLE LOOP DETECTOR SYMBOL PAVEMENT MARKING
-  SHARED ROADWAY BICYCLE PAVEMENT MARKING
-  INSTALL SIDEWALK
-  INSTALL NEW ADA COMPLIANT RAMP
-  LIMITED PARKING TIME ZONE
-  LOADING ZONE
-  NO PARKING ZONE

E. CENTER AVENUE PARKING				
SEGMENT	SIDE	EXISTING	PROPOSED	NET GAIN/LOSS
MATCHLINE 1B TO BEN MADDOX WAY	NORTHERN	10	10	0
	SOUTHERN	5	2	-3
E. MAIN STREET PARKING				
SEGMENT	SIDE	EXISTING	PROPOSED	NET GAIN/LOSS
MATCHLINE 2B TO BEN MADDOX WAY	NORTHERN	5	0	-5
	SOUTHERN	0	0	0

