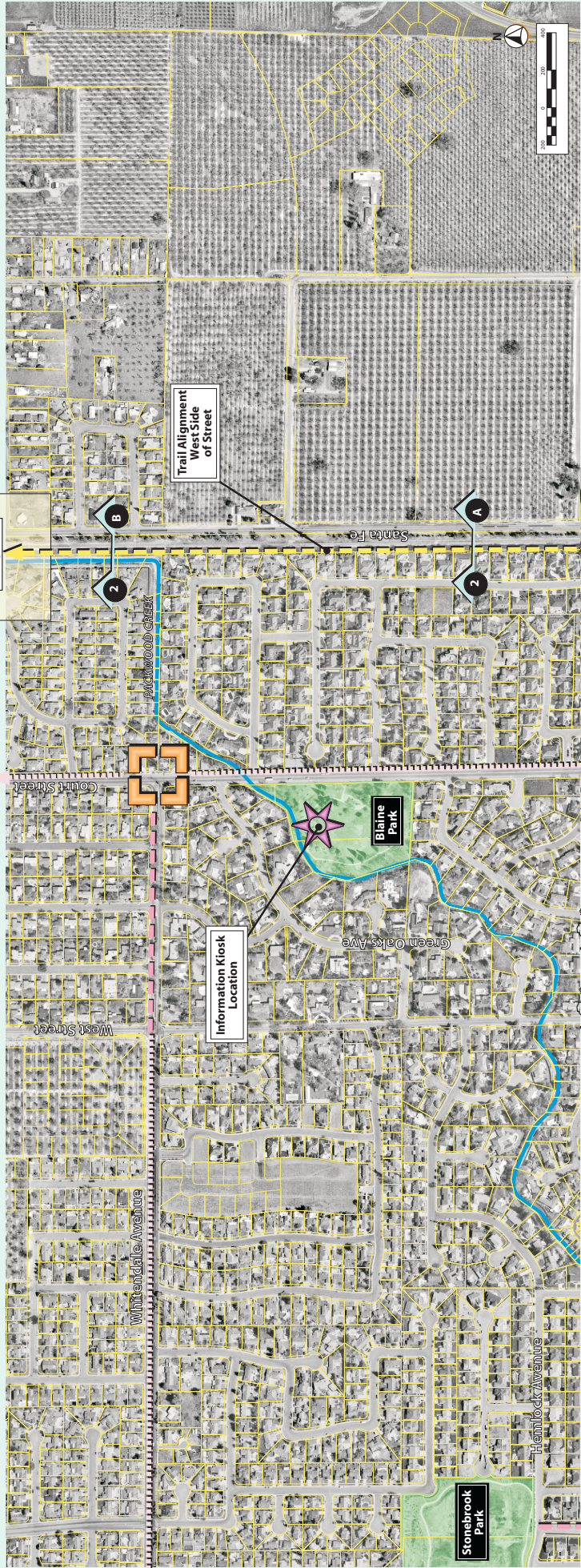


PACKWOOD CREEK

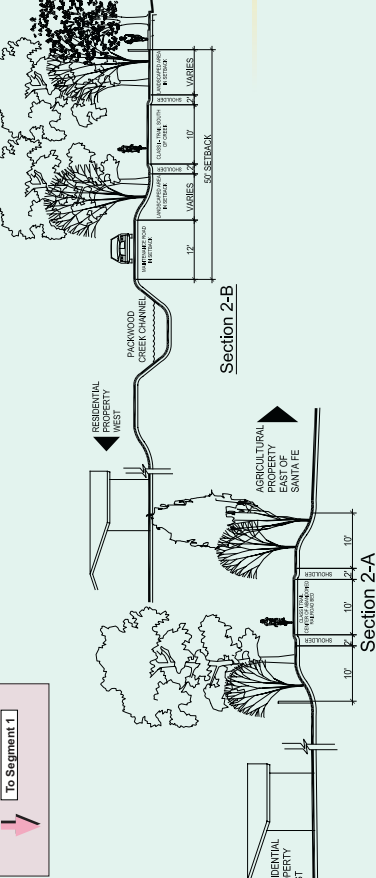
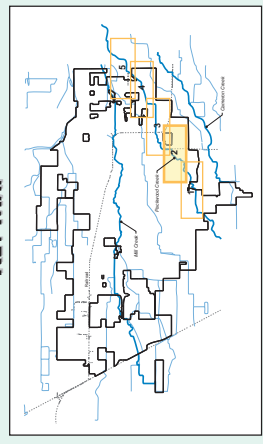


Date: May 2022

LEGEND

- Preferred Class I Bike Trail Alignment
- Preferred Class II Bike Path Alignment
- Existing Class II Bike Path
- Optional Bike Trail Alignment
- Proposed Trail Transition Hub (See Section 7-5 For Type)
- Proposed Information Kiosk Location
- Existing Crossing or Bridge
- Proposed Crossing or Bridge
- Proposed Signalized Crossing
- Existing Traffic Signal
- Trailside Rest Facility
- New Development Pending
- Park/ Potential Open Space Area, and/or Conservation/ Habitat Restoration Area
- Schools
- City Limits

KEY MAP



WATERWAYS AND TRAILS MASTER PLAN | SEGMENT 2

Preferred Trail Alignment and Design



PACKWOOD CREEK Segment 2

HEM DESIGN GROUP
Creating Sustainable Places, One City at a Time