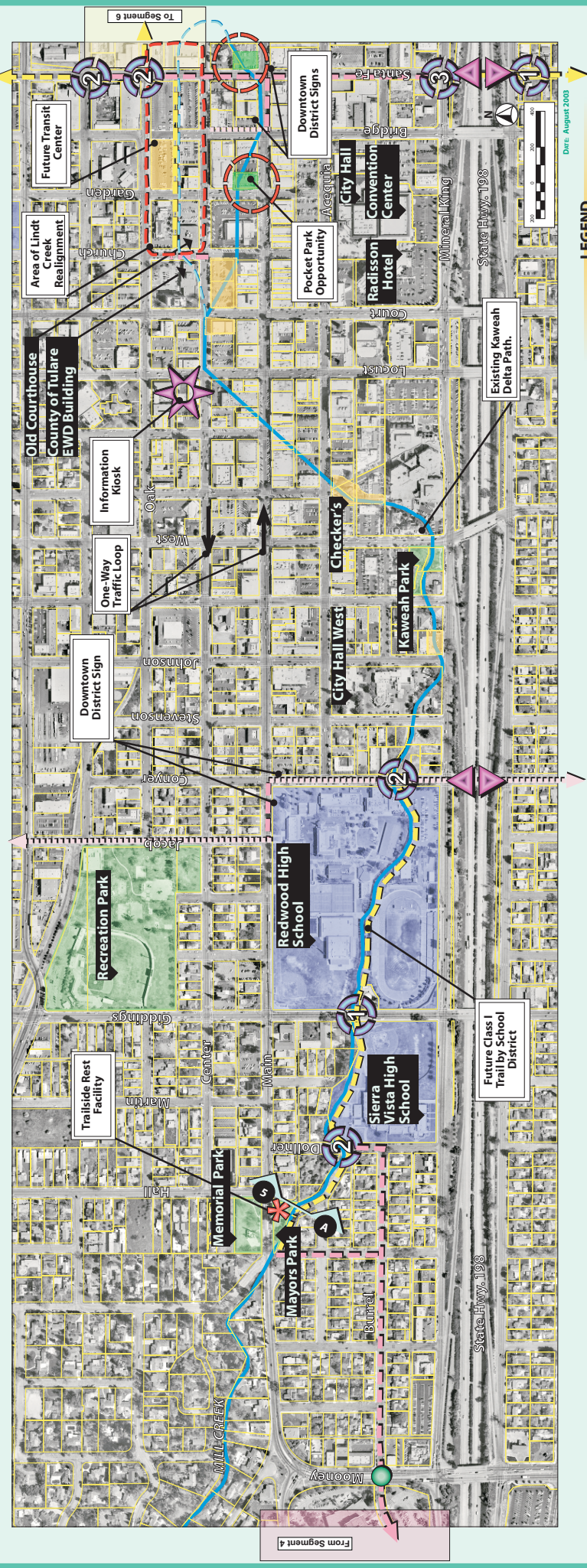


MILL CREEK



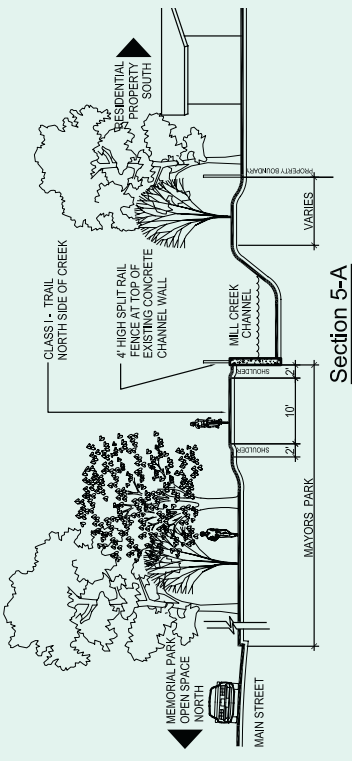
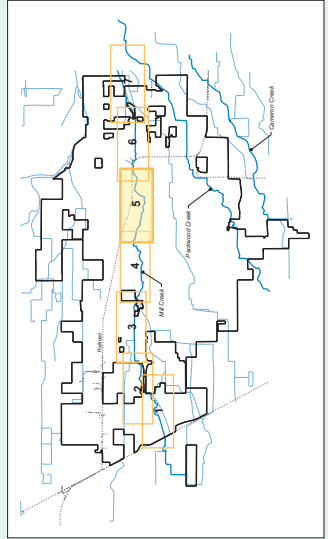
Date: August 2008

- ### LEGEND
- Preferred Class I Bike Trail Alignment
 - Preferred Class II Bike Path Alignment
 - Existing Class II Bike Path
 - Optional Bike Trail Alignment
 - Proposed Trail Transition Hub (See Section 7-5 For Type)
 - Proposed Information Kiosk Location
 - Existing Crossing or Bridge
 - Proposed Crossing or Bridge
 - Proposed Signalized Crossing
 - Existing Traffic Signal
 - Trailside Rest Facility
 - New Development Pending
 - Park / Potential Open-Space Area, and/or Conservation/Habitat Restoration Area
 - Schools
 - City Limits
 - Alternative Creek Alignment

MILL CREEK - SEGMENT 5



KEY MAP



WATERWAYS AND TRAILS MASTER PLAN | SEGMENT 5

Preferred Trail Alignment & Design