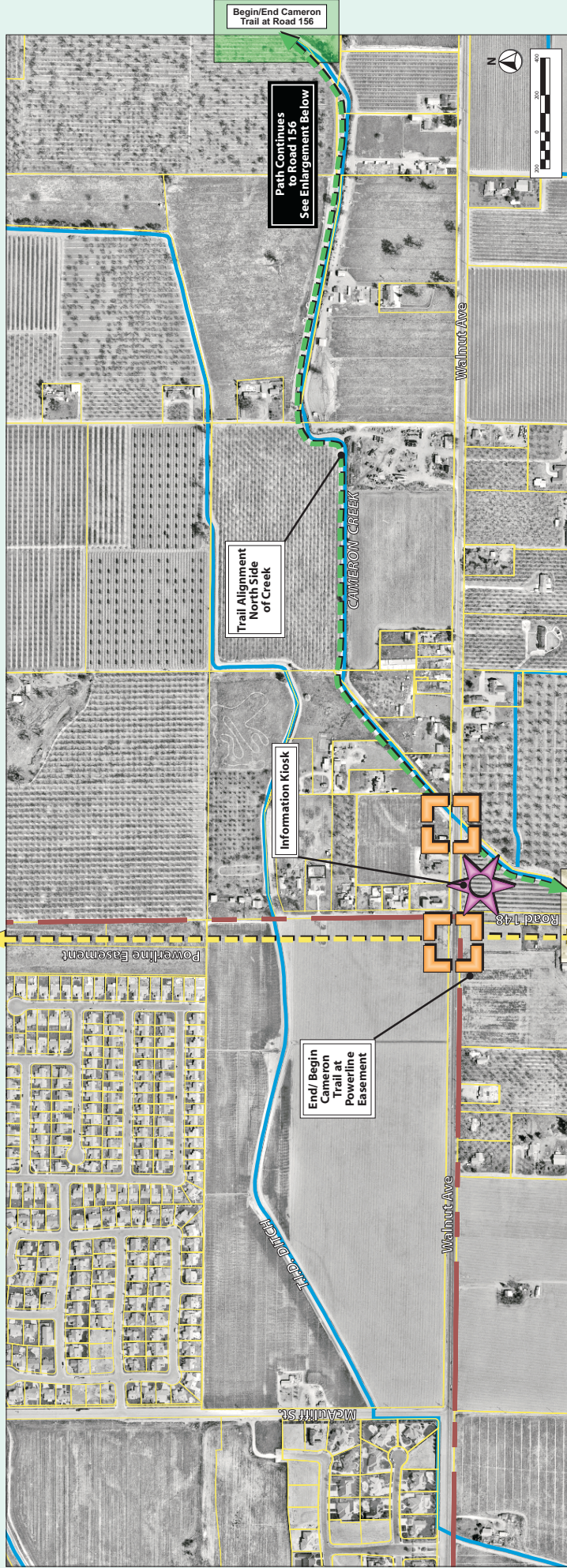


CAMERON CREEK

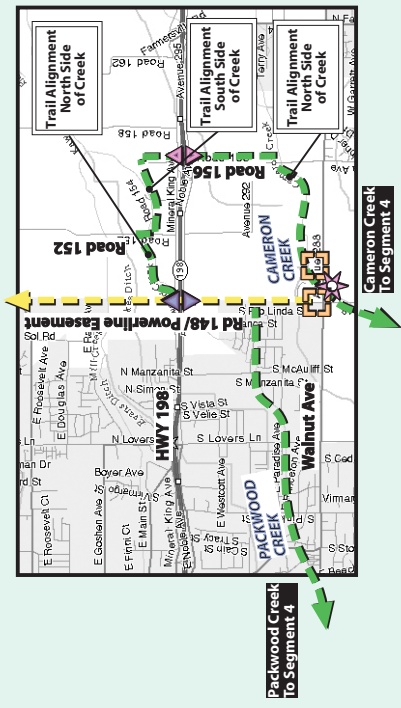
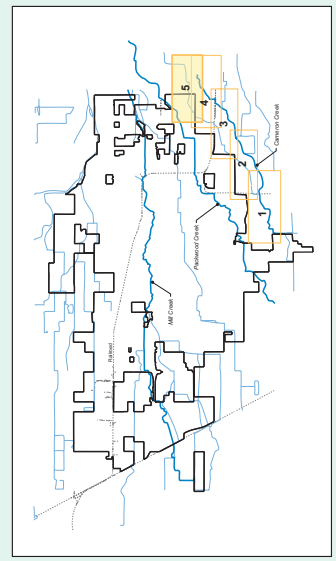


Date: August 2003

LEGEND

- Preferred Class I Bike Trail Alignment
- Preferred Class II Bike Path Alignment
- Existing Class II Bike Path
- Optional Bike Trail Alignment
- Proposed Trail Transition Hub (See Section 8-5 For Type)
- Proposed Information Kiosk Location
- Existing Crossing or Bridge
- Proposed Crossing or Bridge
- Proposed Signalized Crossing
- Existing Traffic Signal
- Trailside Rest Facility
- New Development Pending
- Park/Potential Open Space Area and/or Conservation/Habitat Restoration Area
- Schools
- City Limits

KEY MAP



WATERWAYS AND TRAILS MASTER PLAN | SEGMENT 5

Preferred Trail Alignment and Design



CAMERON CREEK Segment 5



RDM DESIGN GROUP
County Government, Public, Etc.